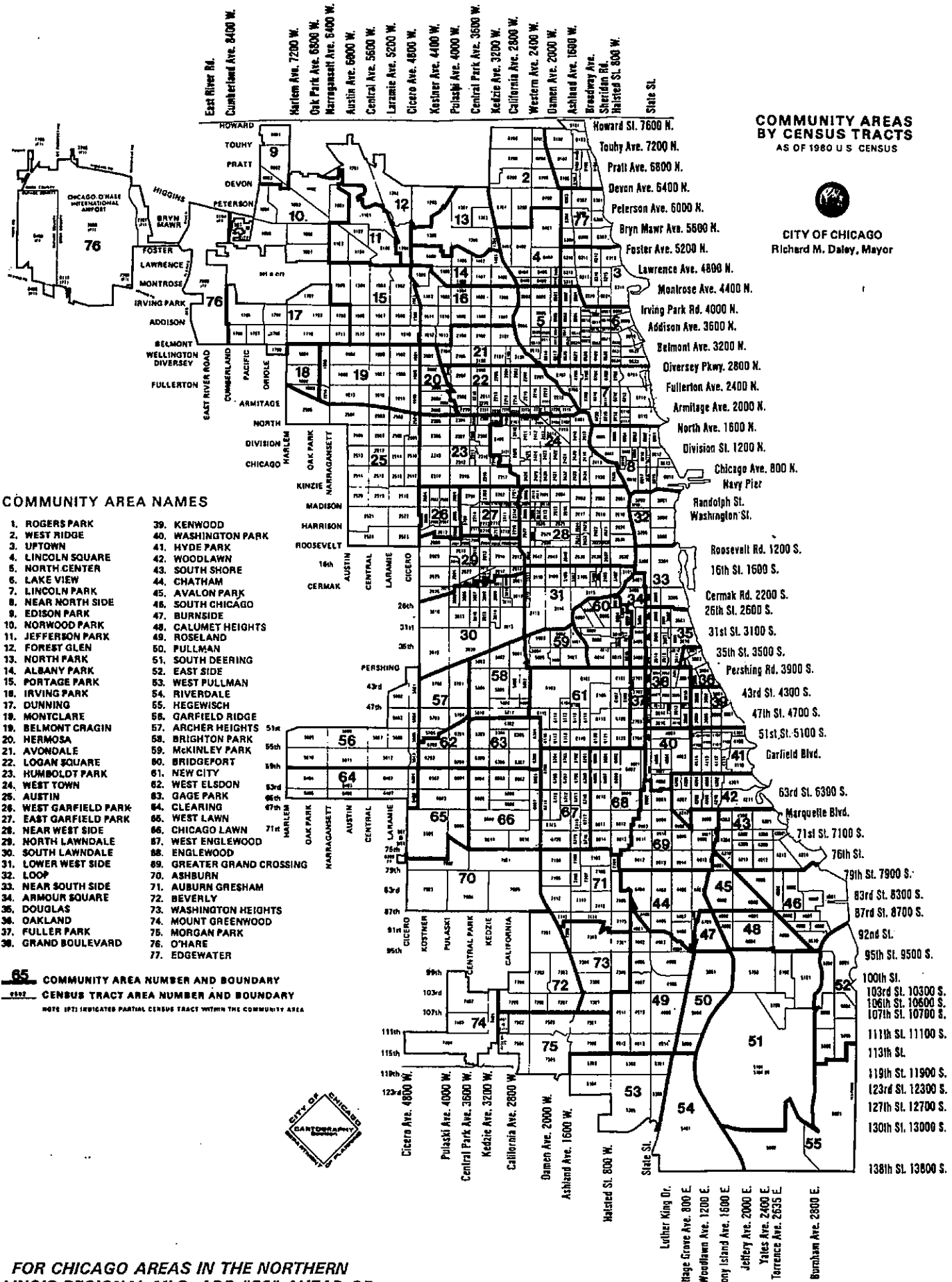


COMMUNITY AREAS BY CENSUS TRACTS
AS OF 1980 U.S. CENSUS



CITY OF CHICAGO
Richard M. Daley, Mayor



COMMUNITY AREA NAMES

- | | |
|------------------------|----------------------------|
| 1. ROGERS PARK | 39. KENWOOD |
| 2. WEST RIDGE | 40. WASHINGTON PARK |
| 3. UPTOWN | 41. HYDE PARK |
| 4. LINCOLN SQUARE | 42. WOODLAWN |
| 5. NORTH CENTER | 43. SOUTH SHORE |
| 6. LAKE VIEW | 44. CHATHAM |
| 7. LINCOLN PARK | 45. AVALON PARK |
| 8. NEAR NORTH SIDE | 46. SOUTH CHICAGO |
| 9. EDISON PARK | 47. BURNSIDE |
| 10. NORWOOD PARK | 48. CALUMET HEIGHTS |
| 11. JEFFERSON PARK | 49. ROSELAND |
| 12. FOREST GLEN | 50. PULLMAN |
| 13. NORTH PARK | 51. SOUTH DEERING |
| 14. ALBANY PARK | 52. EAST SIDE |
| 15. PORTAGE PARK | 53. WEST PULLMAN |
| 16. IRVING PARK | 54. RIVERDALE |
| 17. DUNNING | 55. HEGEWISCH |
| 18. MONTCLARE | 56. GARFIELD RIDGE |
| 19. BELMONT CRAGIN | 57. ARCHER HEIGHTS |
| 20. HERMOSA | 58. BRIGHTON PARK |
| 21. AVONDALE | 59. MCKINLEY PARK |
| 22. LOGAN SQUARE | 60. BRIDGEPORT |
| 23. HUMBOLDT PARK | 61. NEW CITY |
| 24. WEST TOWN | 62. WEST ELSDON |
| 25. AUSTIN | 63. GAGE PARK |
| 26. WEST GARFIELD PARK | 64. CLEARING |
| 27. EAST GARFIELD PARK | 65. WEST LAWN |
| 28. NEAR WEST SIDE | 66. CHICAGO LAWN |
| 29. NORTH LAWNDALE | 67. WEST ENGLEWOOD |
| 30. SOUTH LAWNDALE | 68. ENGLEWOOD |
| 31. LOWER WEST SIDE | 69. GREATER GRAND CROSSING |
| 32. LOOP | 70. ASHBURN |
| 33. NEAR SOUTH SIDE | 71. AUBURN GRESHAM |
| 34. ARMOUR SQUARE | 72. BEVERLY |
| 35. DOUGLAS | 73. WASHINGTON HEIGHTS |
| 36. OAKLAND | 74. MOUNT GREENWOOD |
| 37. FULLER PARK | 75. MORGAN PARK |
| 38. GRAND BOULEVARD | 76. O'HARE |
| | 77. EDGEWATER |

65 COMMUNITY AREA NUMBER AND BOUNDARY
15152 CENSUS TRACT AREA NUMBER AND BOUNDARY
NOTE: 1971 INDICATES PARTIAL CENSUS TRACT WITHIN THE COMMUNITY AREA



FOR CHICAGO AREAS IN THE NORTHERN ILLINOIS REGIONAL MLS, ADD "80" AHEAD OF THE CENSUS TRACT AREA NUMBER.
e.g. 8077 is Edgewater, 8001 is Rogers Park, etc.

COMMUNITY AREA 1

SOUTH LINE CALVARY CEMETERY

ROGERS PARK



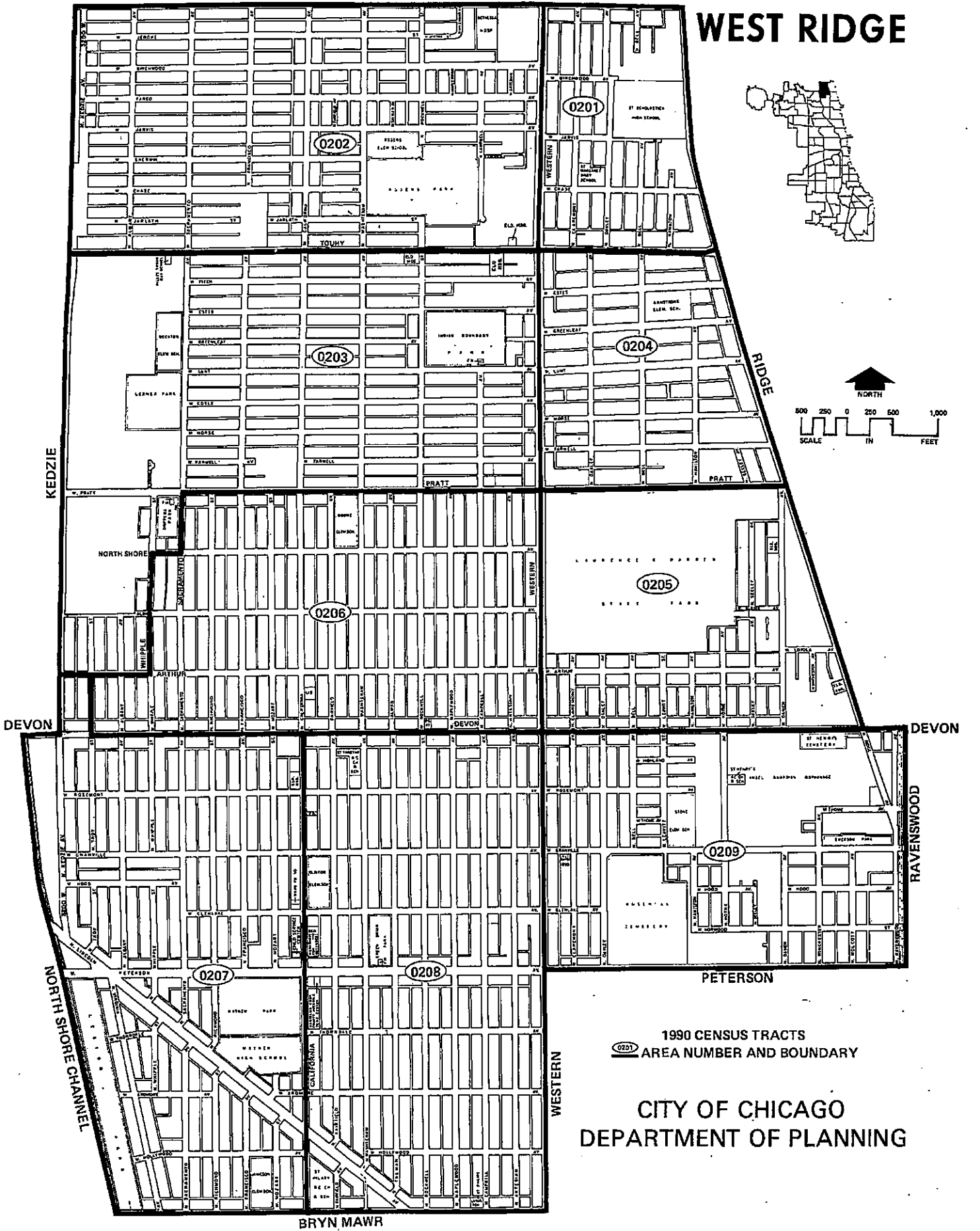
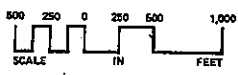
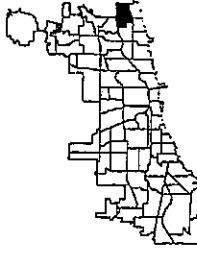
1980 CENSUS TRACTS
0101 AREA NUMBER AND BOUNDARY

CITY OF CHICAGO
DEPARTMENT OF PLANNING

COMMUNITY AREA 2

WEST RIDGE

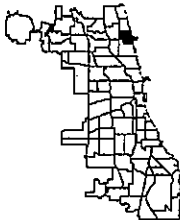
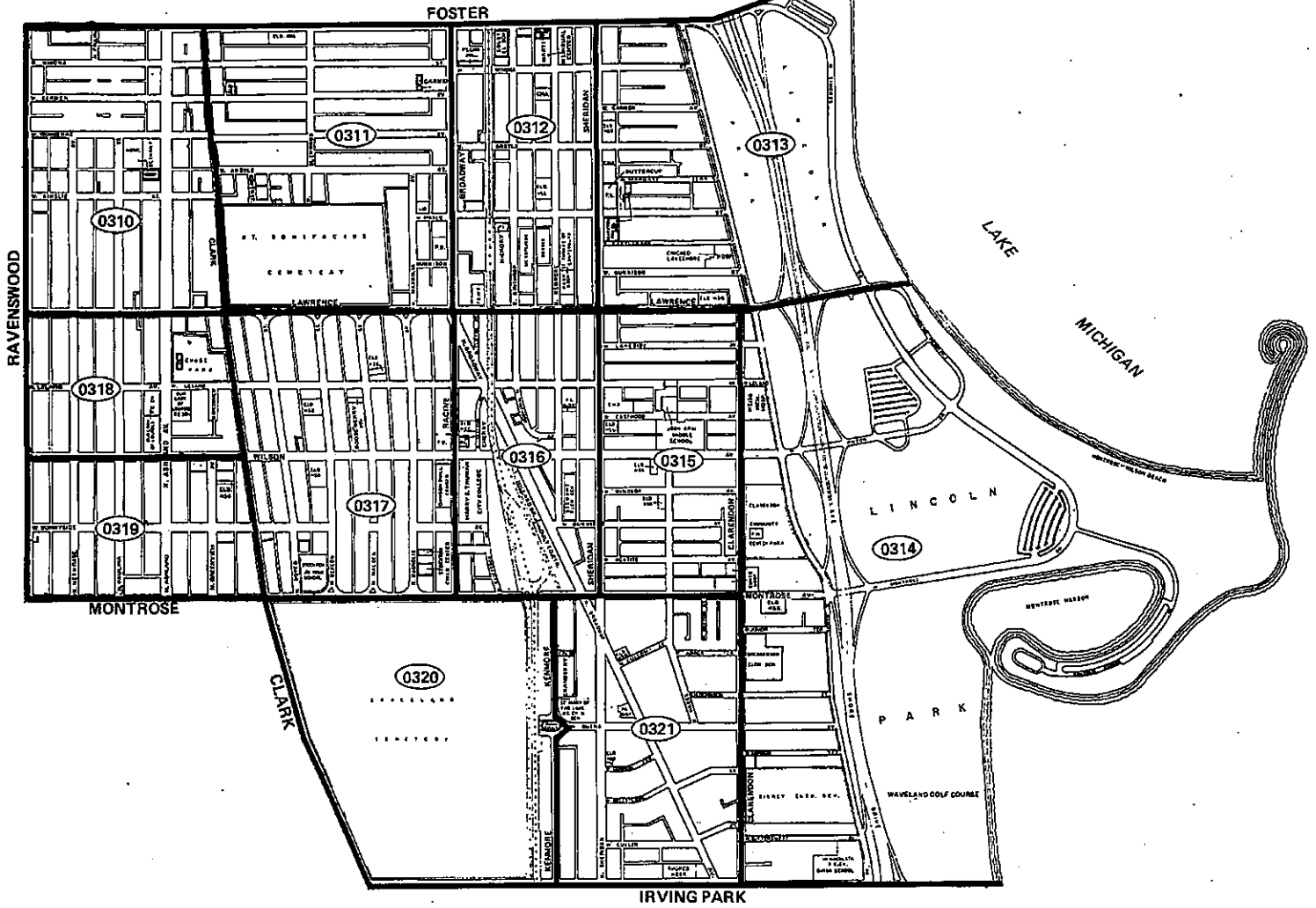
HOWARD




1990 CENSUS TRACTS
AREA NUMBER AND BOUNDARY

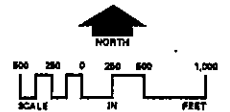
CITY OF CHICAGO
DEPARTMENT OF PLANNING

COMMUNITY AREA 3 UPTOWN

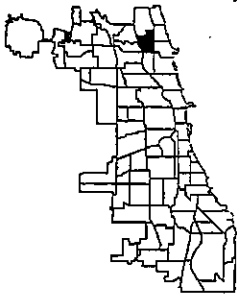
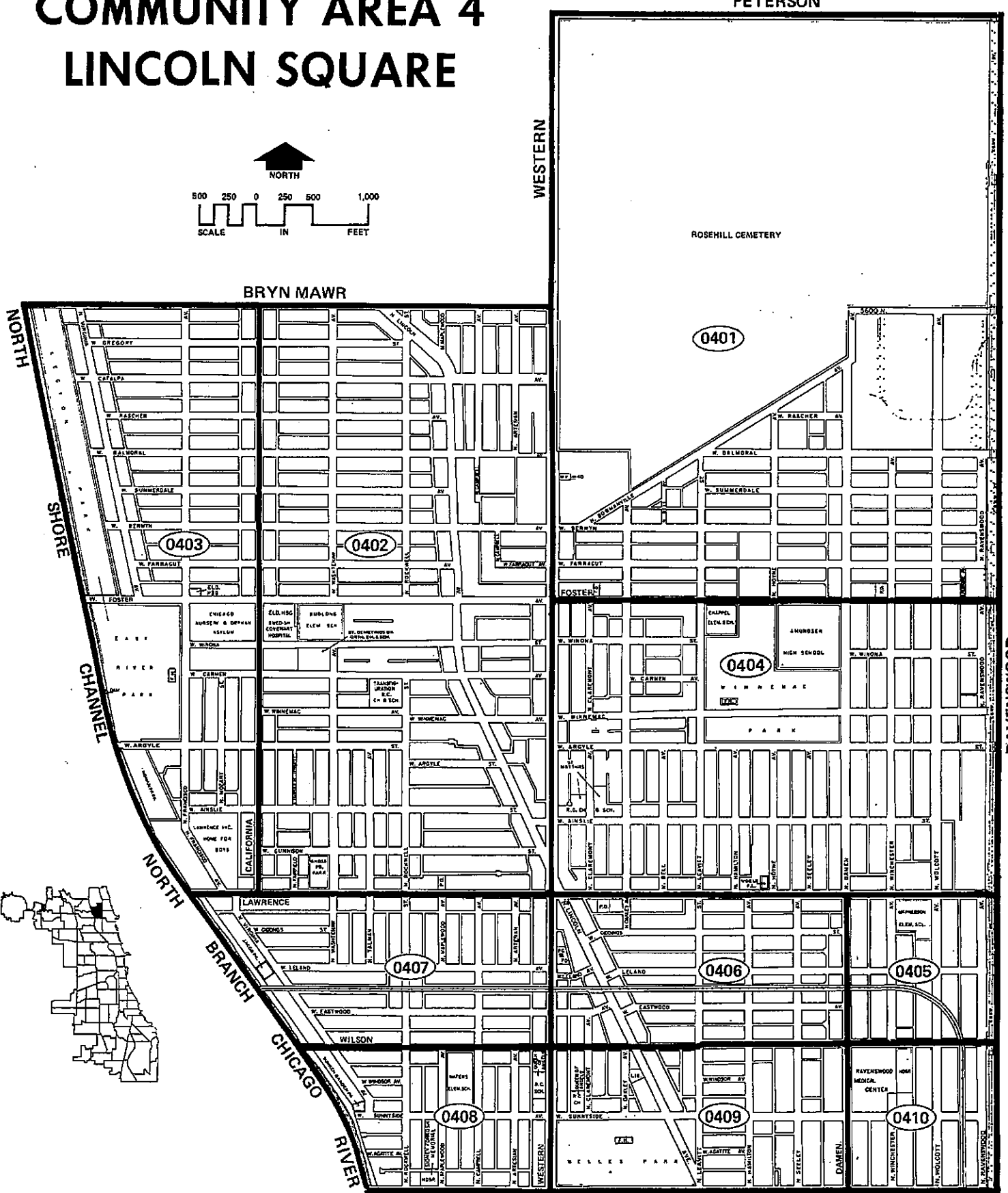
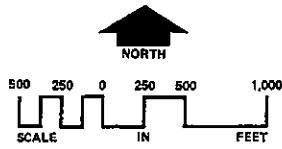


1980 CENSUS TRACTS
 AREA NUMBER AND BOUNDARY

CITY OF CHICAGO
 DEPARTMENT OF PLANNING



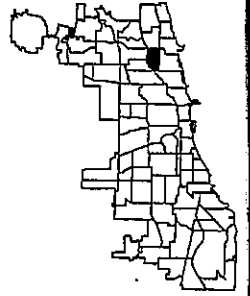
COMMUNITY AREA 4 LINCOLN SQUARE



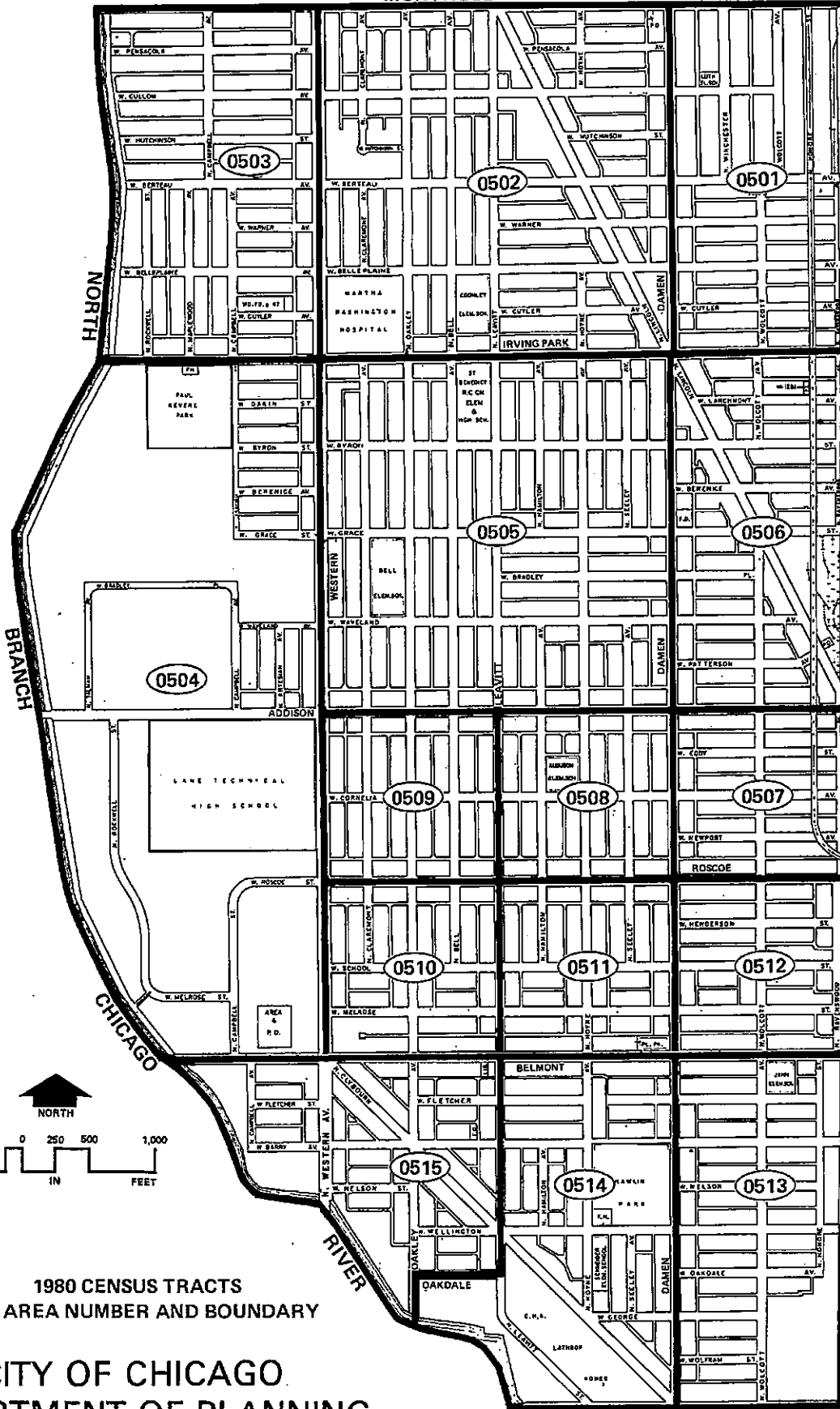
1980 CENSUS TRACTS
 0401 AREA NUMBER AND BOUNDARY

MONTROSE
 CITY OF CHICAGO
 DEPARTMENT OF PLANNING

MONTROSE



COMMUNITY AREA 5
NORTH CENTER



RAVENSWOOD

WELLINGTON

C.&N.W.R.R.

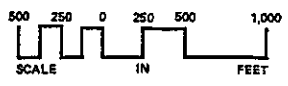
DIVERSEY

NORTH

BRANCH

CHICAGO

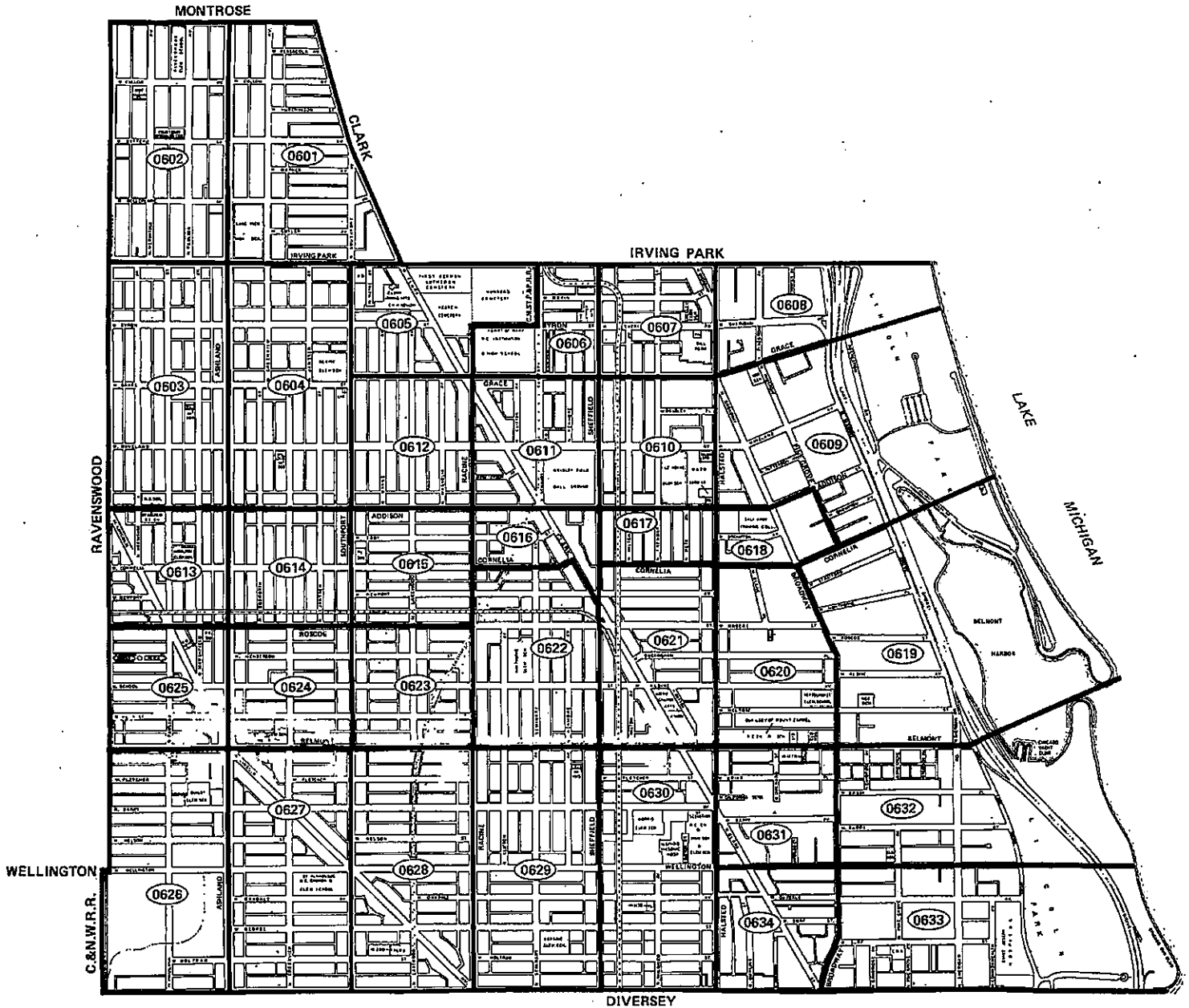
RIVER




1980 CENSUS TRACTS
AREA NUMBER AND BOUNDARY

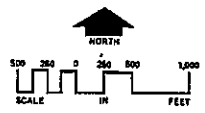
CITY OF CHICAGO
DEPARTMENT OF PLANNING

COMMUNITY AREA 6 LAKE VIEW

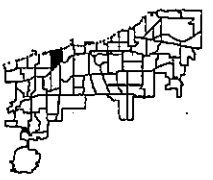
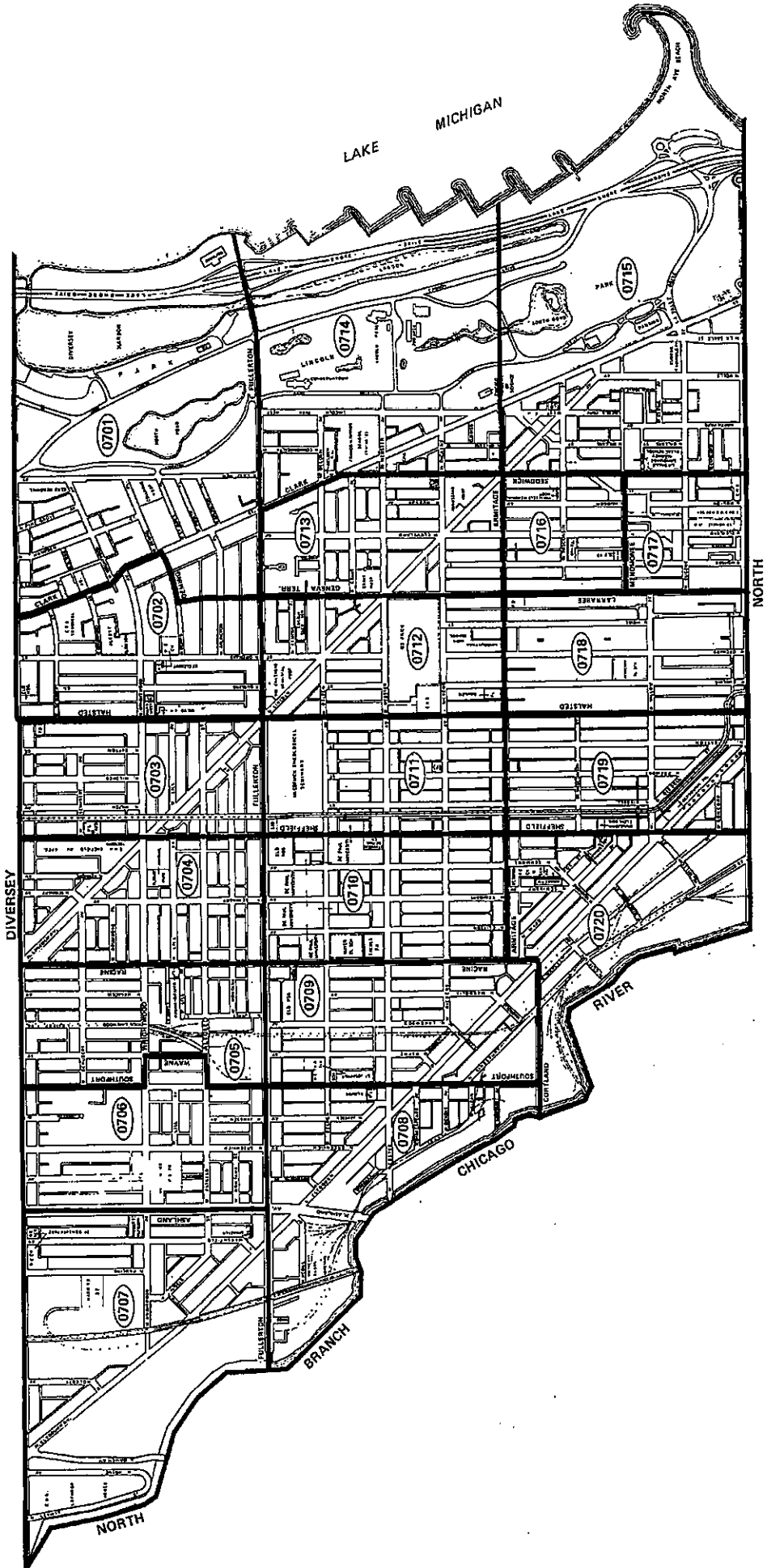


1980 CENSUS TRACTS
 AREA NUMBER AND BOUNDARY

CITY OF CHICAGO
 DEPARTMENT OF PLANNING

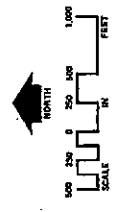


COMMUNITY AREA 7 LINCOLN PARK

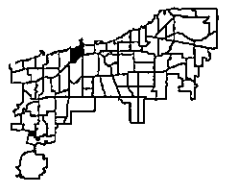
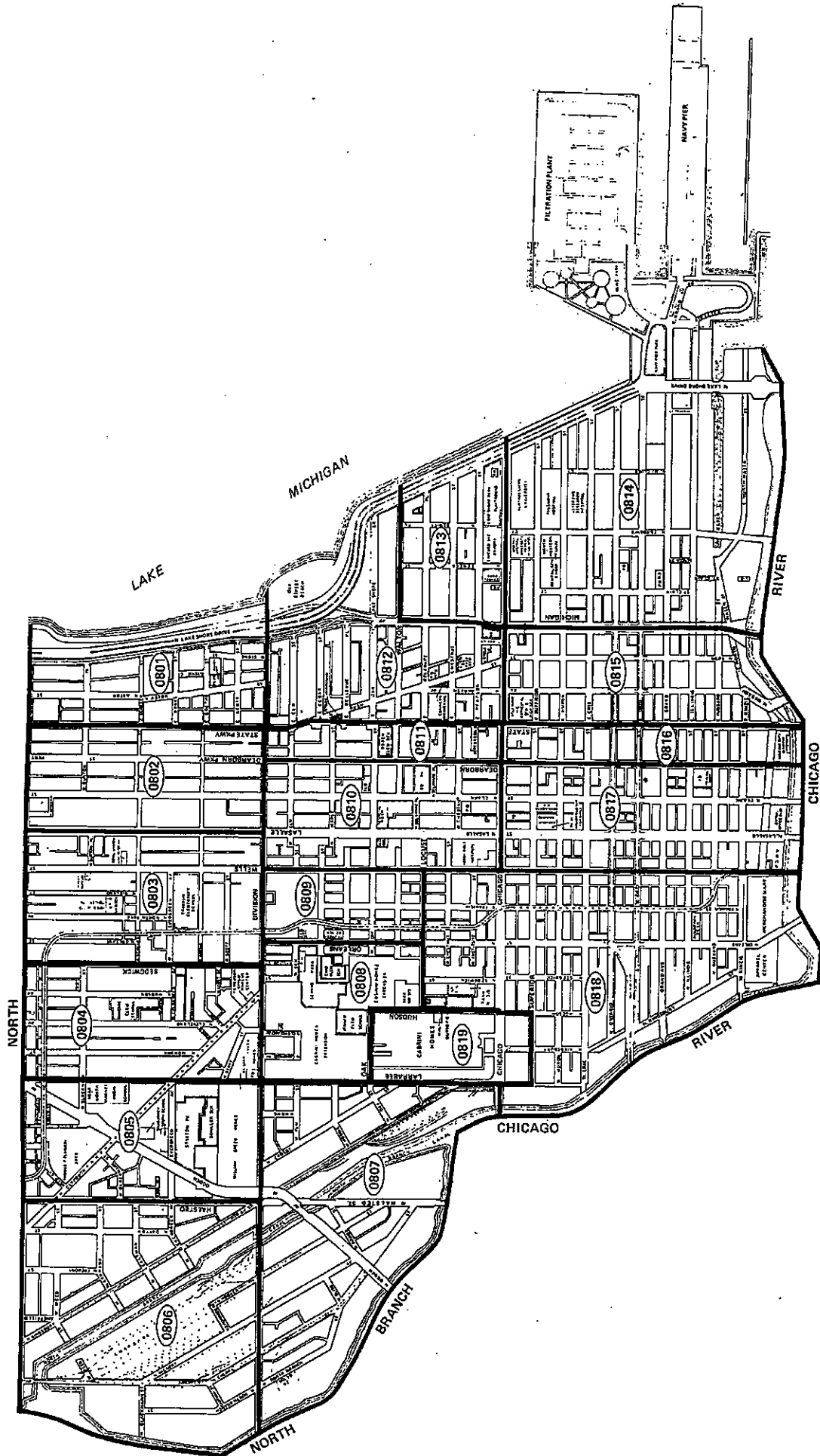


1980 CENSUS TRACTS
AREA NUMBER AND BOUNDARY

CITY OF CHICAGO
DEPARTMENT OF PLANNING

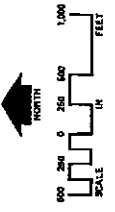


COMMUNITY AREA 8 NEAR NORTH SIDE

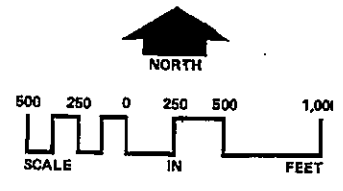
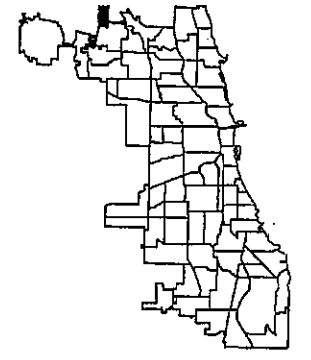
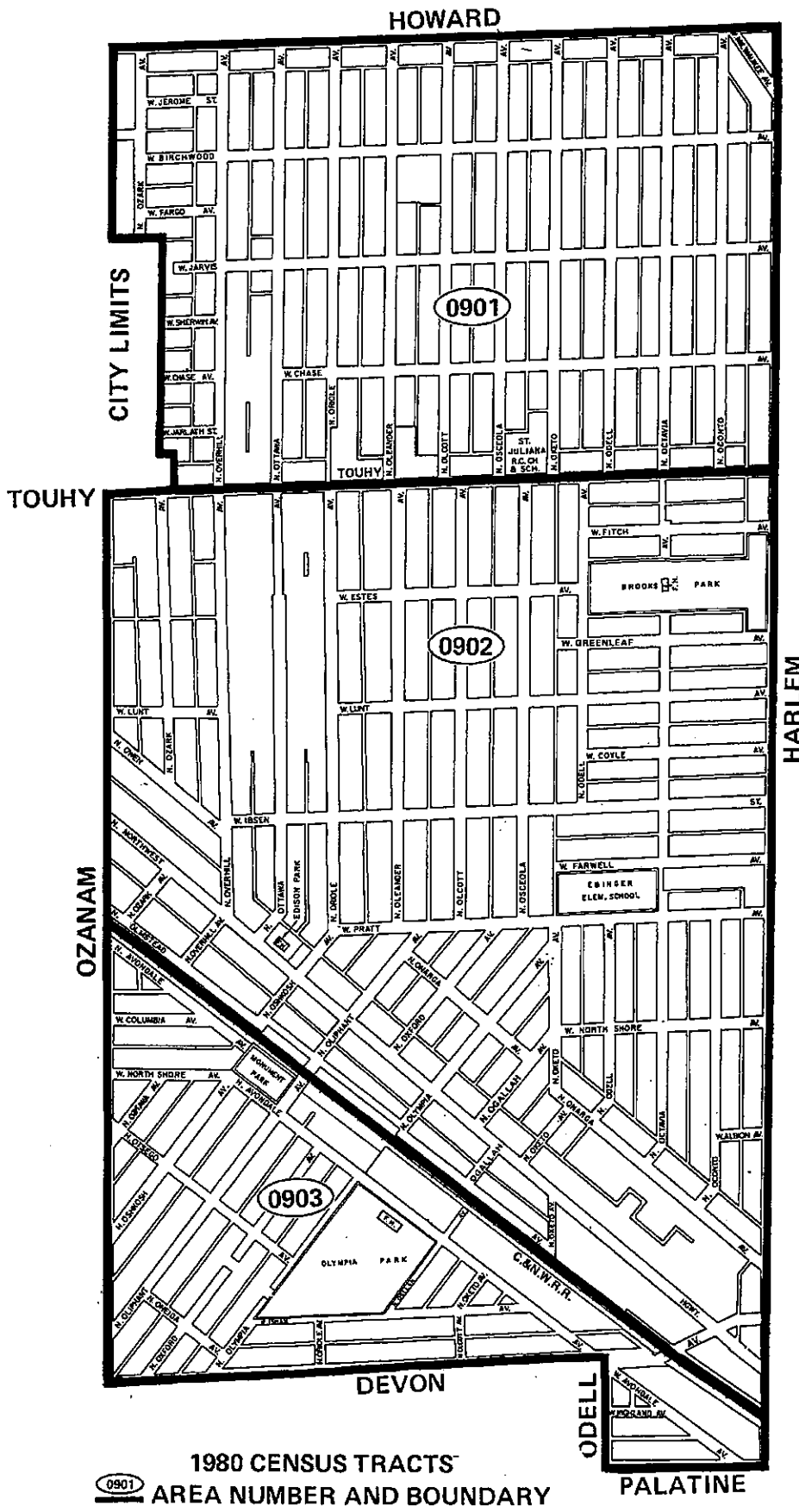


1980 CENSUS TRACTS
AREA NUMBER AND BOUNDARY

CITY OF CHICAGO
DEPARTMENT OF PLANNING

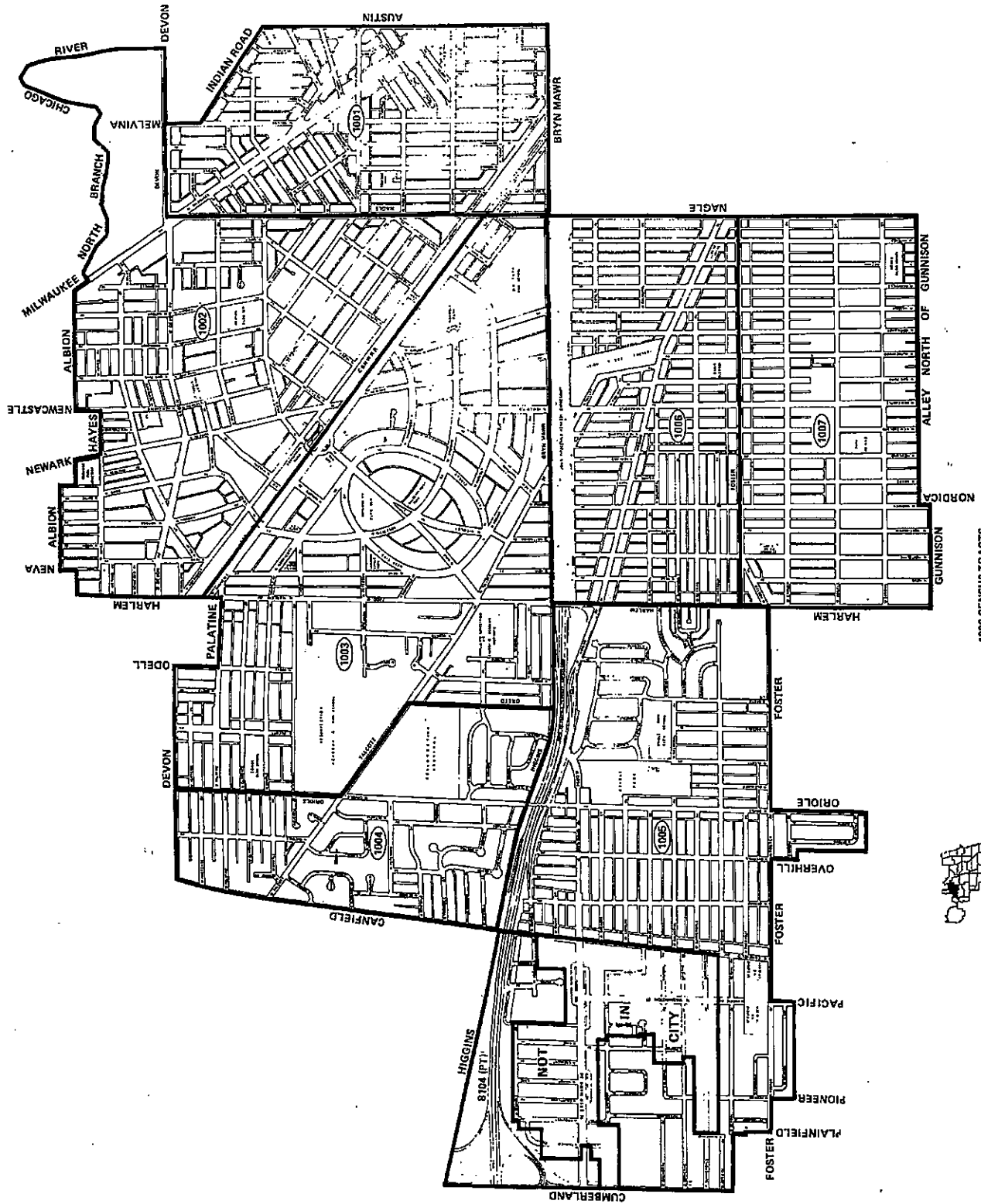


COMMUNITY AREA 9 EDISON PARK



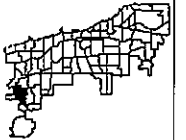
CITY OF CHICAGO
DEPARTMENT OF PLANNING

COMMUNITY AREA 10 NORWOOD PARK

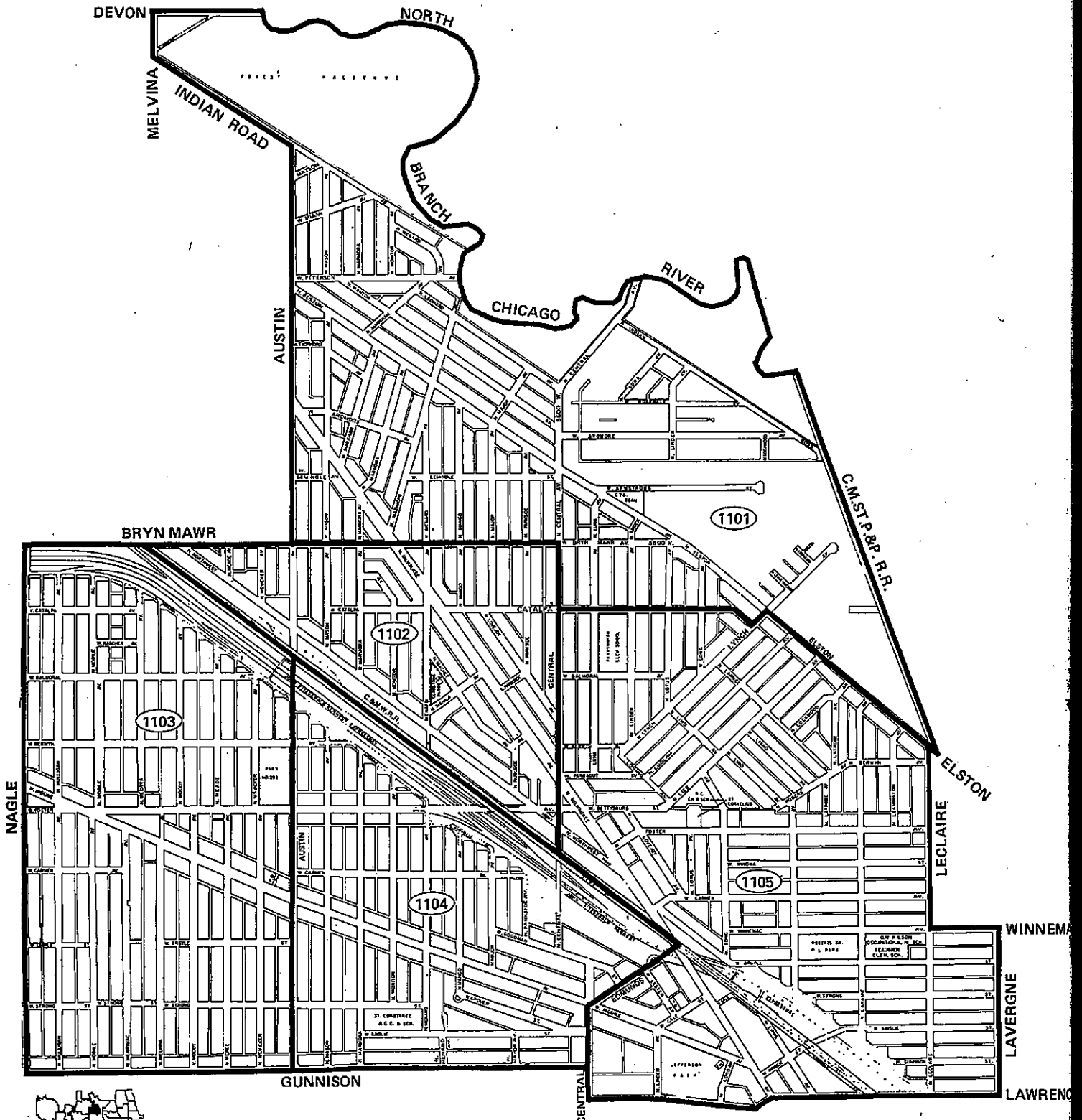


1980 CENSUS TRACTS
AREA NUMBER AND BOUNDARY
#27. INCOMPLETE PARTIAL CENSUS TRACTS WITHIN THE COMMUNITY AREA

CITY OF CHICAGO
DEPARTMENT OF PLANNING

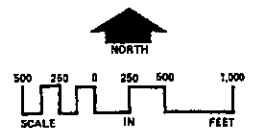


COMMUNITY AREA 11 JEFFERSON PARK

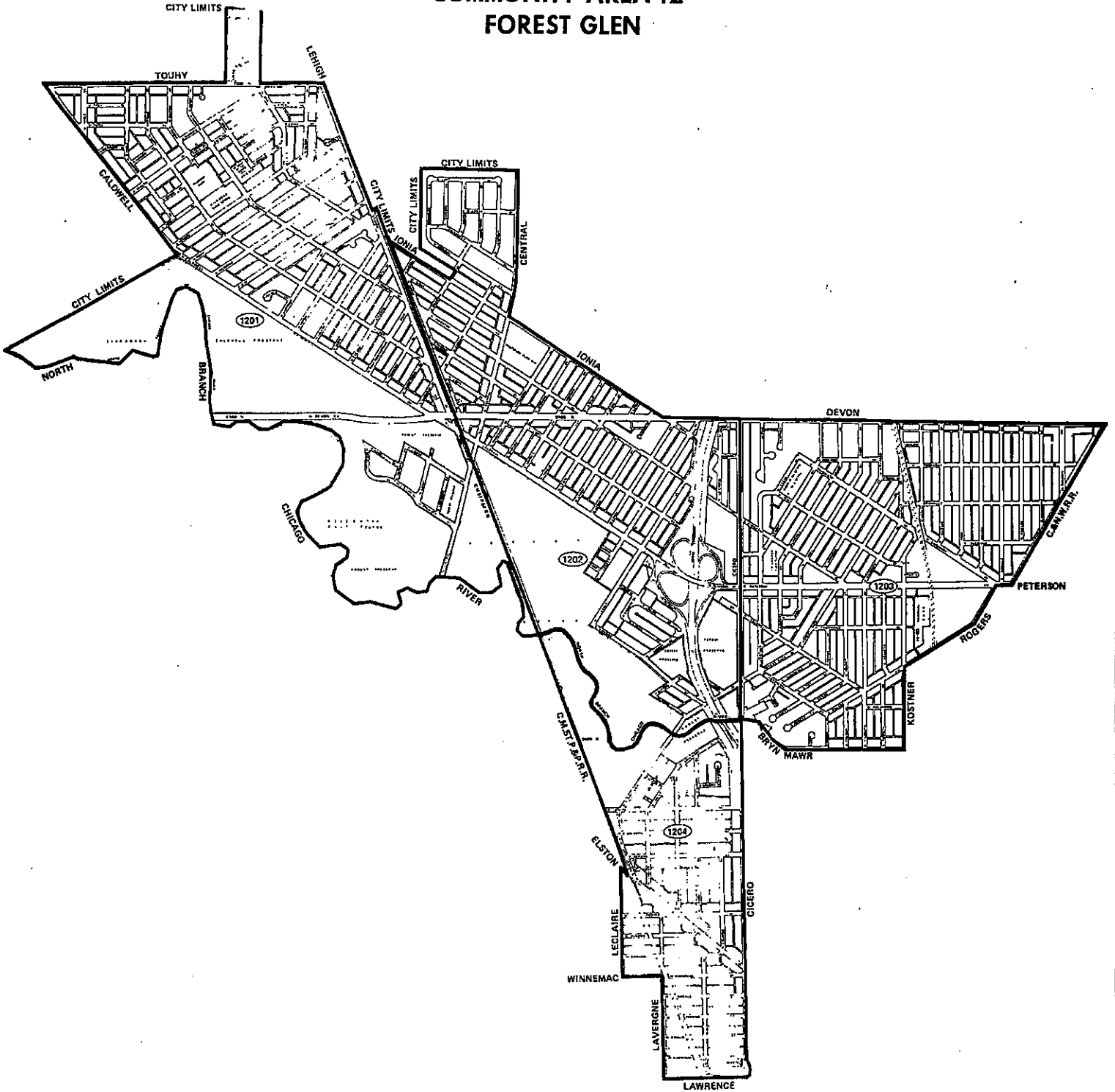


1980 CENSUS TRACTS
 1101 AREA NUMBER AND BOUNDARY

CITY OF CHICAGO
 DEPARTMENT OF PLANNING



COMMUNITY AREA 12 FOREST GLEN

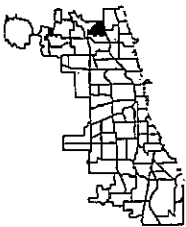
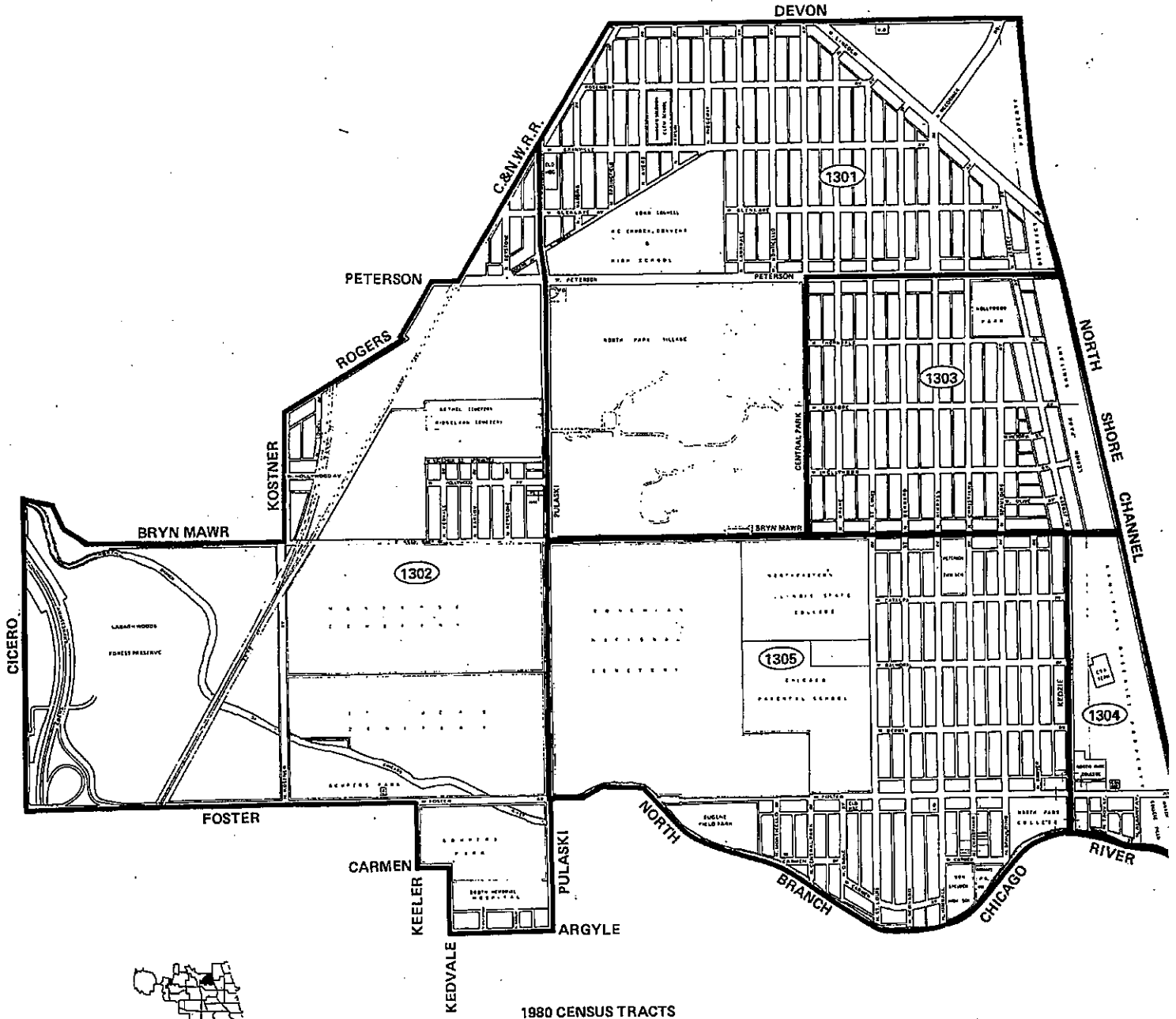



1980 CENSUS TRACTS
AREA NUMBER AND BOUNDARY

CITY OF CHICAGO
DEPARTMENT OF PLANNING

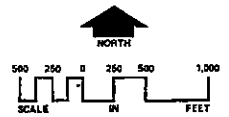


COMMUNITY AREA 13 NORTH PARK

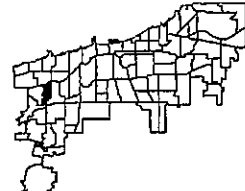
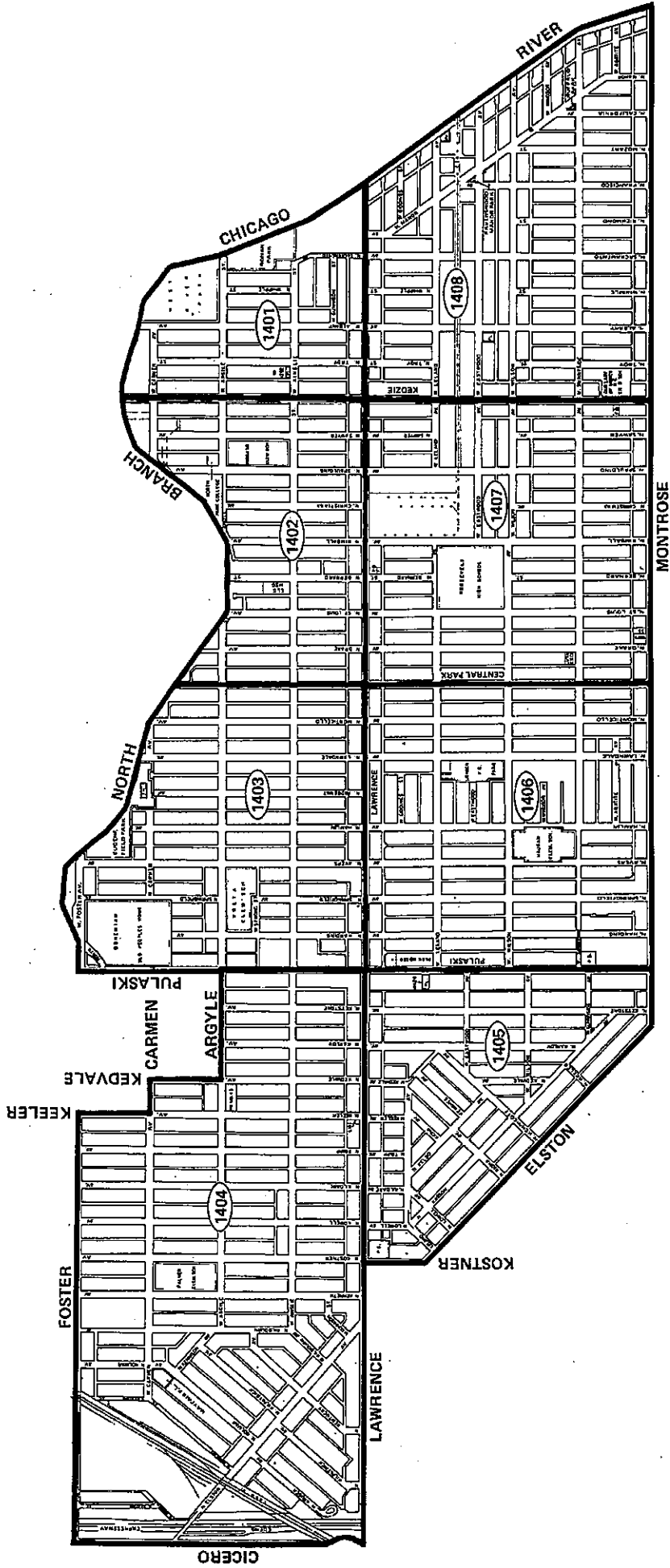


1980 CENSUS TRACTS
 AREA NUMBER AND BOUNDARY

CITY OF CHICAGO
 DEPARTMENT OF PLANNING

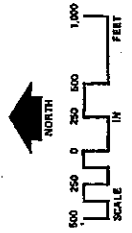


COMMUNITY AREA 14 ALBANY PARK

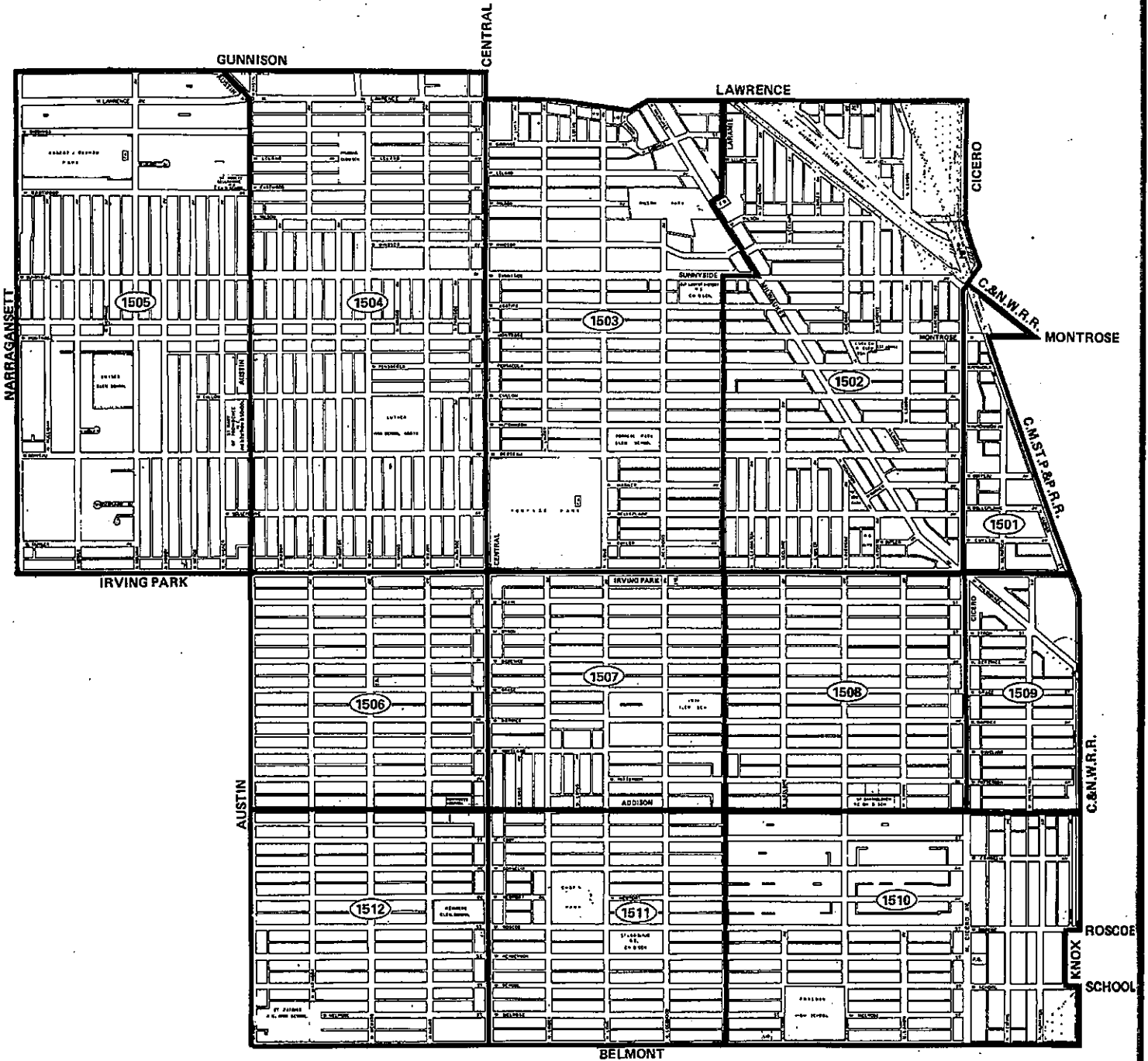


1980 CENSUS TRACTS
AREA NUMBER AND BOUNDARY

CITY OF CHICAGO
DEPARTMENT OF PLANNING

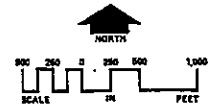


COMMUNITY AREA 15 PORTAGE PARK

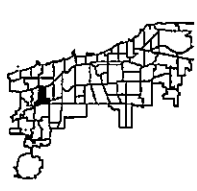
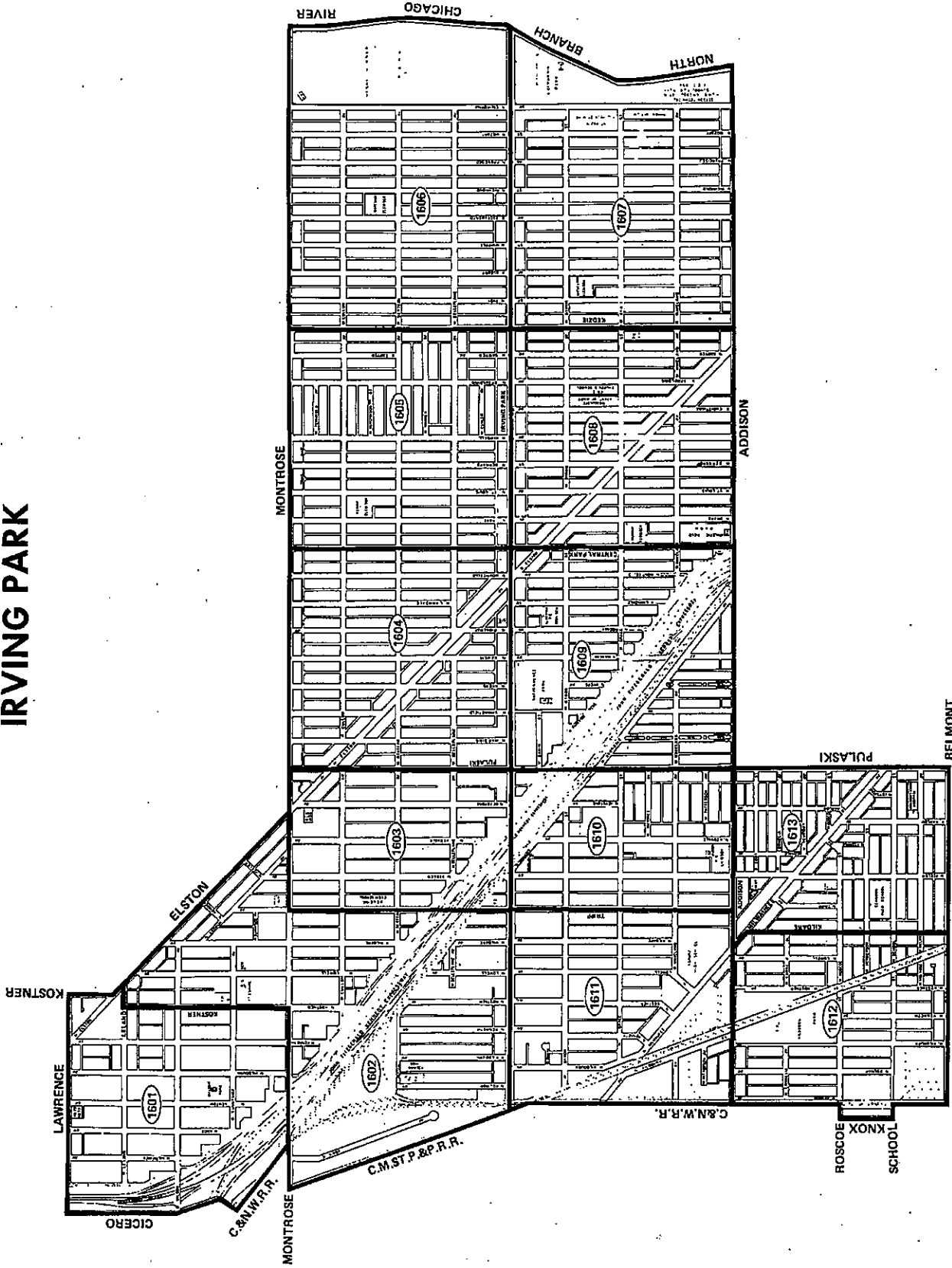


1980 CENSUS TRACTS
AREA NUMBER AND BOUNDARY

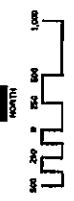
CITY OF CHICAGO
DEPARTMENT OF PLANNING



COMMUNITY AREA 16 IRVING PARK

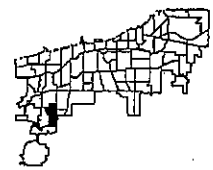
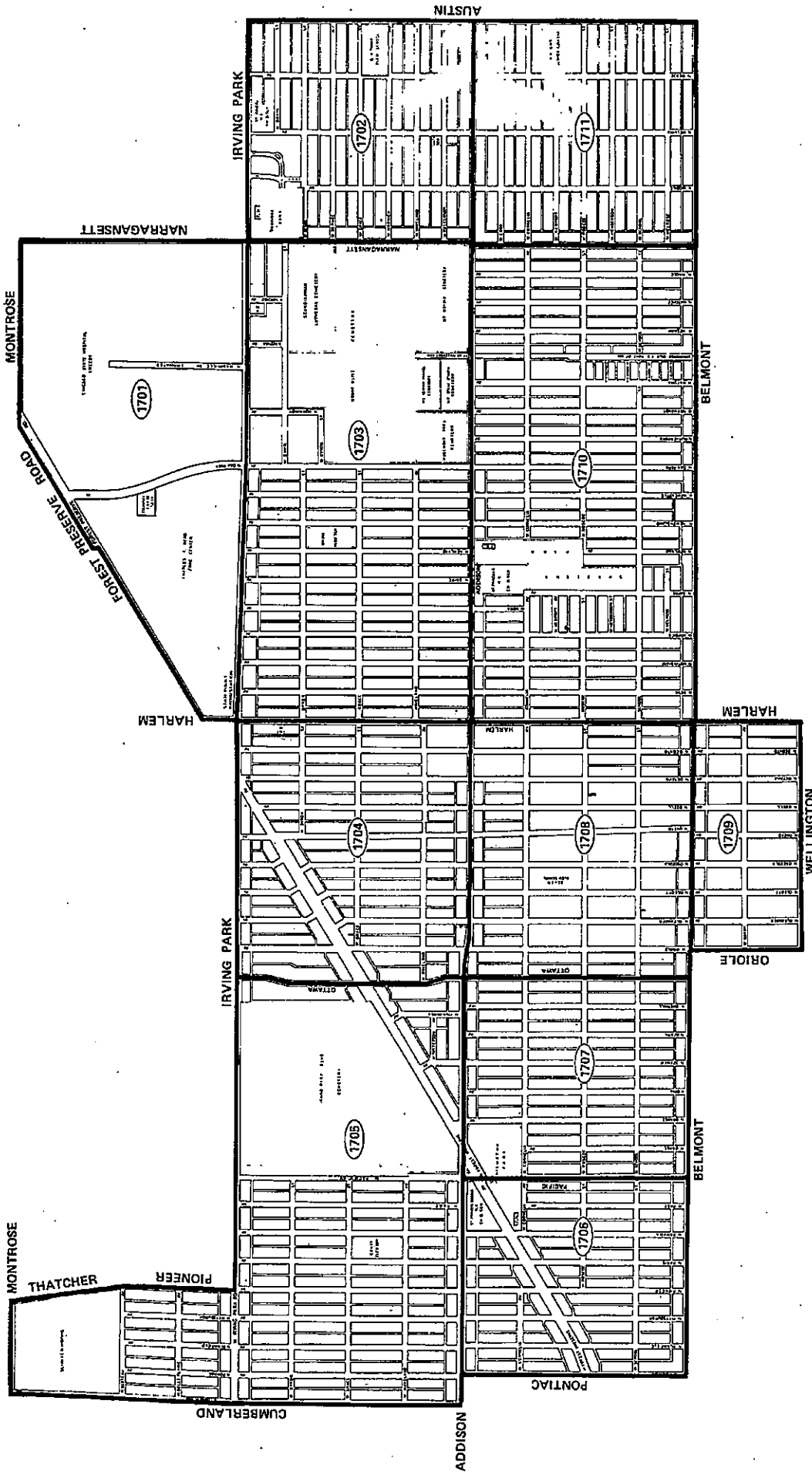


1980 CENSUS TRACTS
 AREA NUMBER AND BOUNDARY



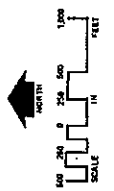
CITY OF CHICAGO
 DEPARTMENT OF PLANNING

COMMUNITY AREA 17 DUNNING



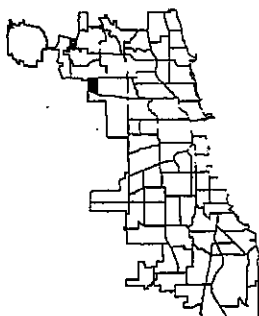
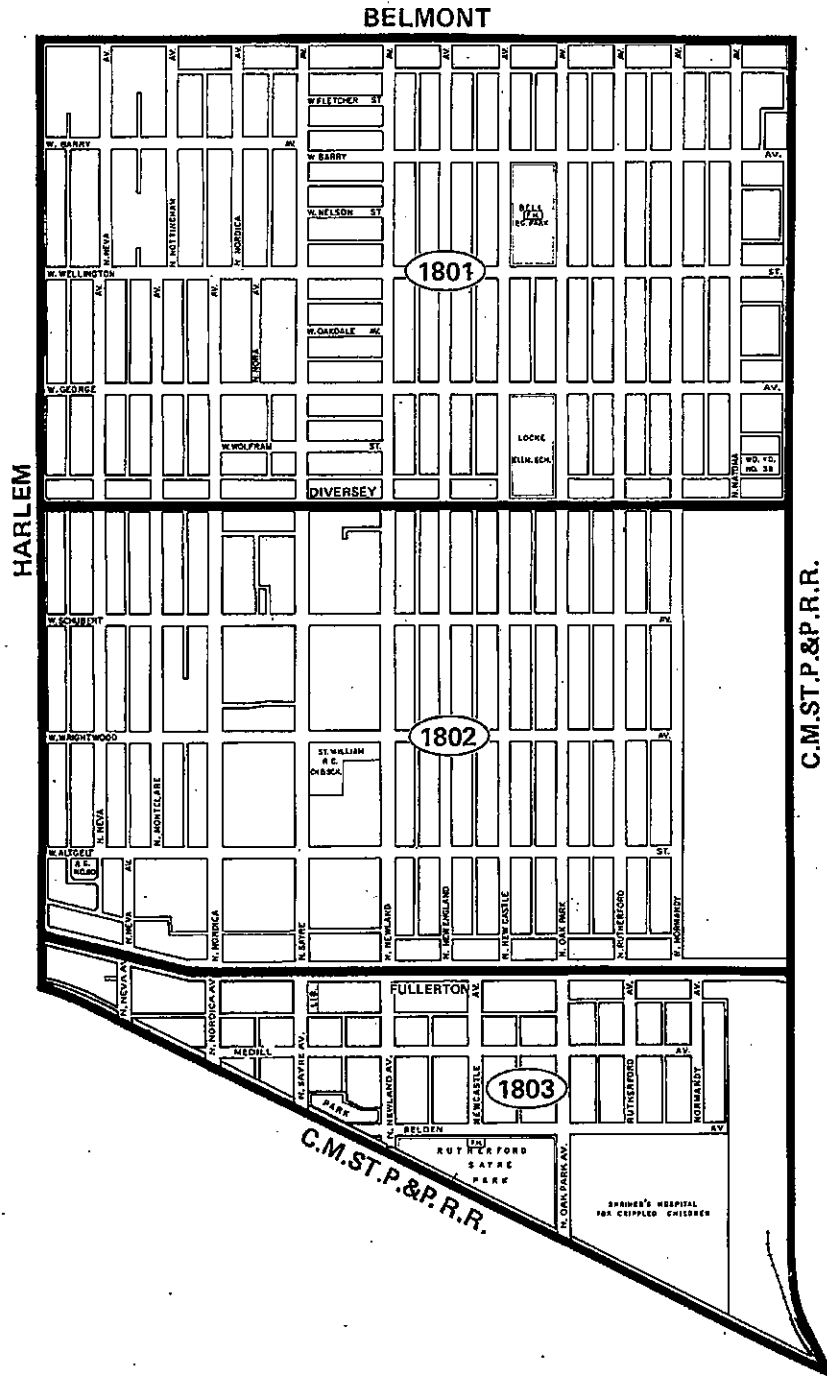
1980 CENSUS TRACTS
 AREA NUMBER AND BOUNDARY

CITY OF CHICAGO
 DEPARTMENT OF PLANNING



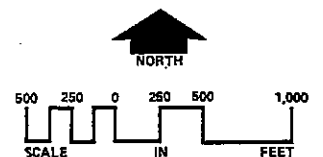
COMMUNITY AREA 18

MONTCLARE

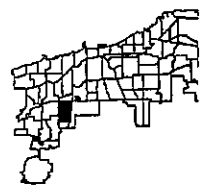
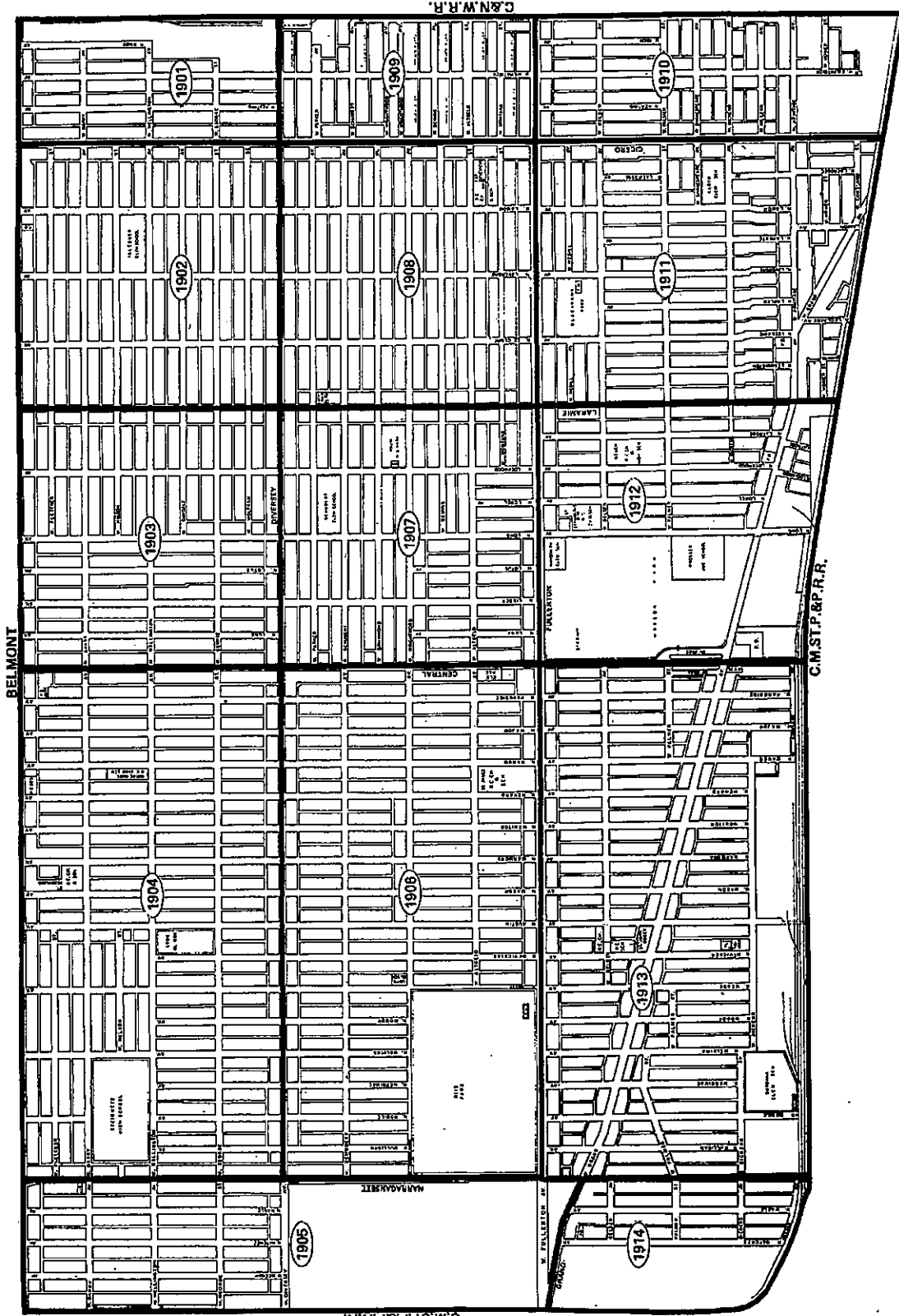



1801
1980 CENSUS TRACTS
AREA NUMBER AND BOUNDARY

CITY OF CHICAGO
DEPARTMENT OF PLANNING

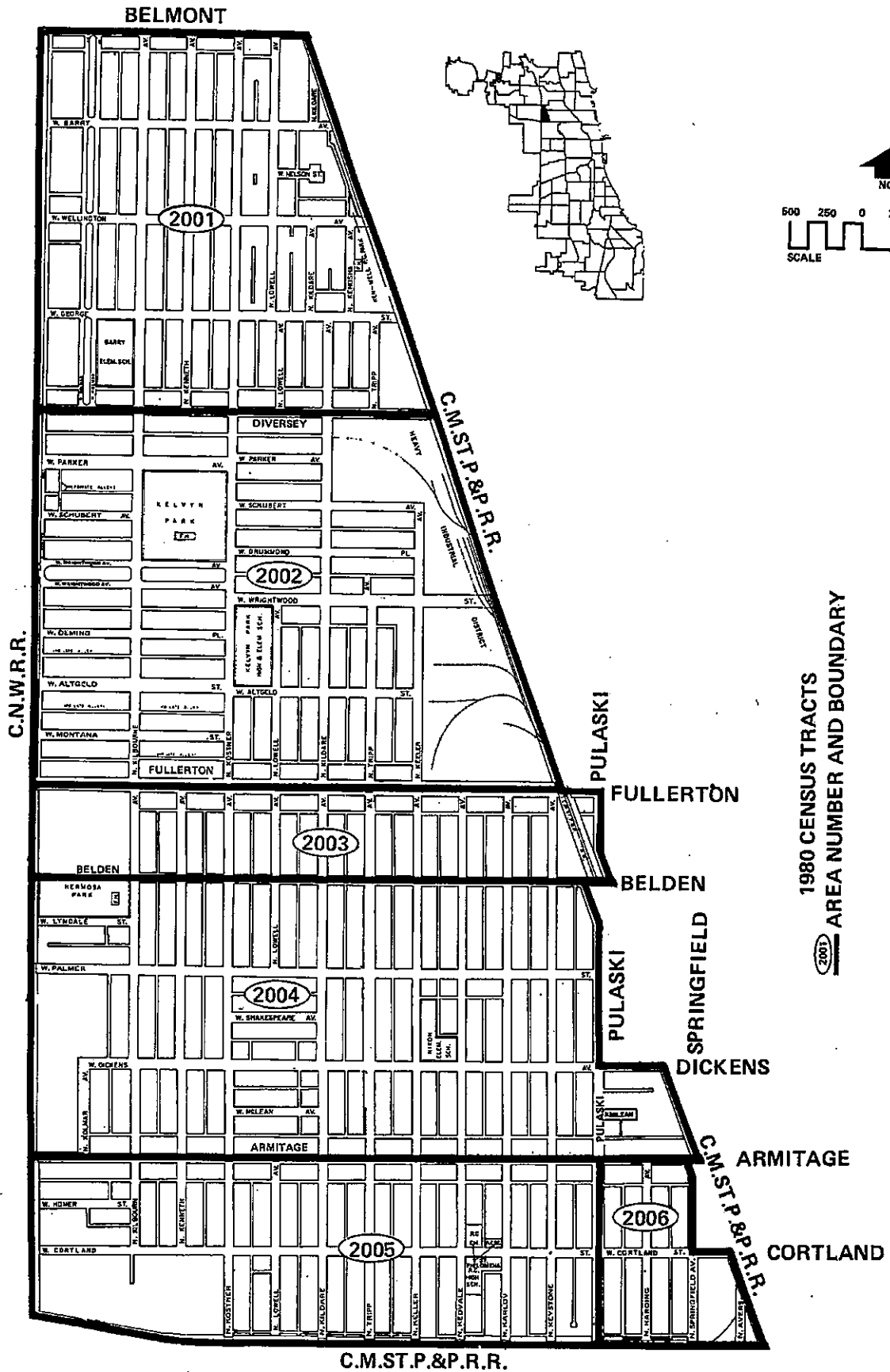


COMMUNITY AREA 19 BELMONT CRAGIN



1980 CENSUS TRACTS
 AREA NUMBER AND BOUNDARY
CITY OF CHICAGO

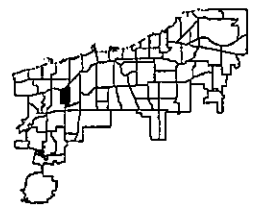
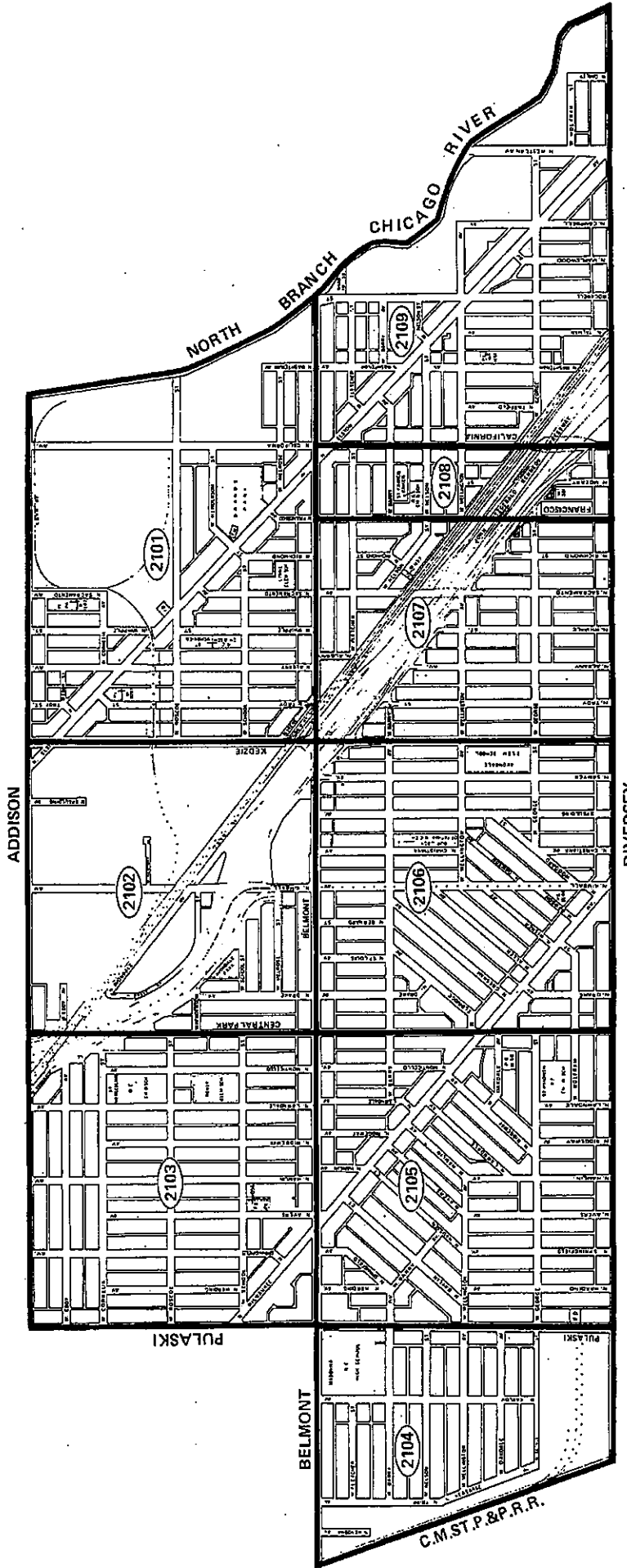
COMMUNITY AREA 20 HERMOSA



1980 CENSUS TRACTS
 AREA NUMBER AND BOUNDARY

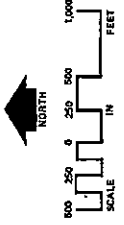
CITY OF CHICAGO
 DEPARTMENT OF PLANNING

COMMUNITY AREA 21 AVONDALE

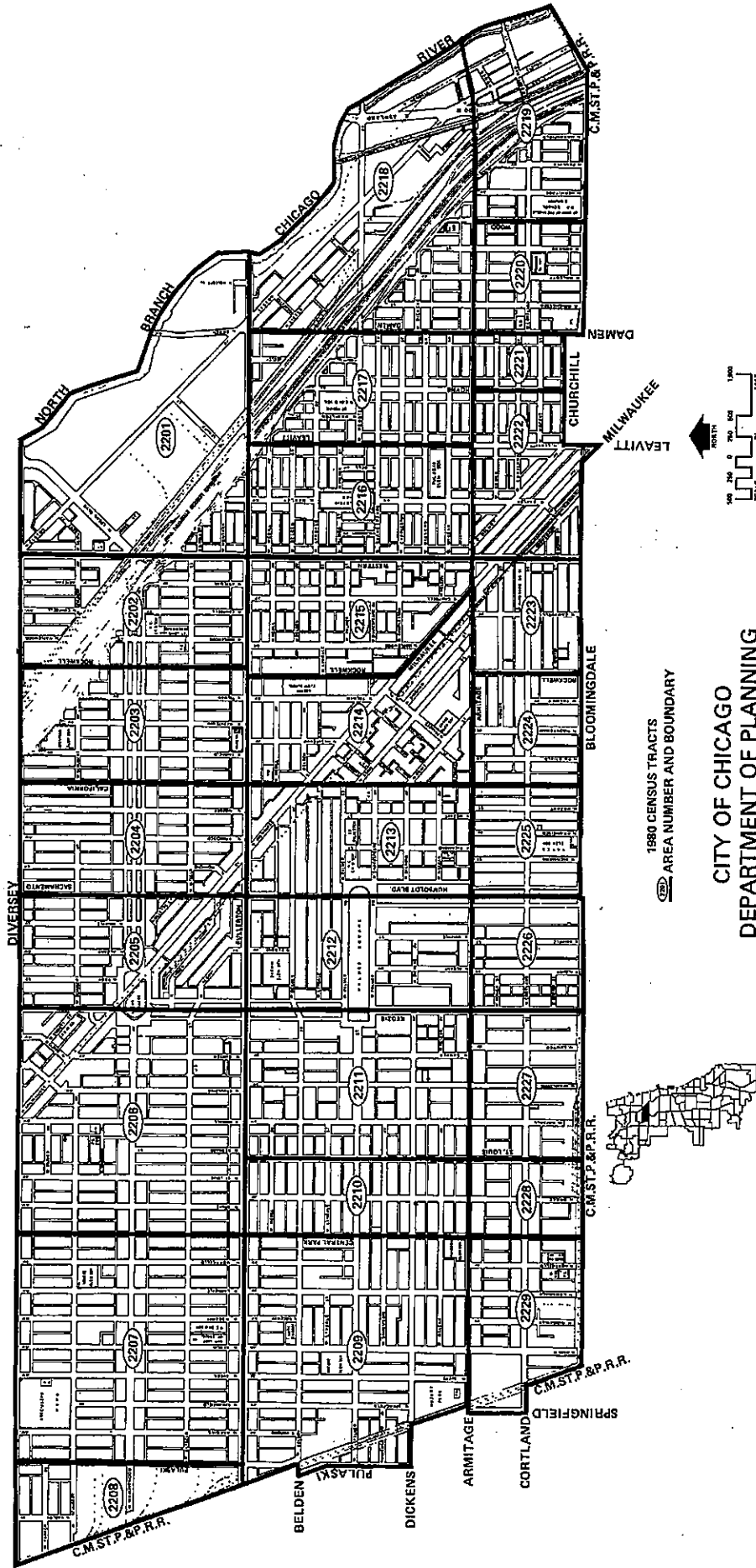


1980 CENSUS TRACTS
 AREA NUMBER AND BOUNDARY

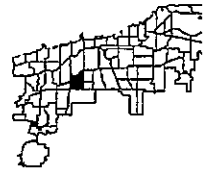
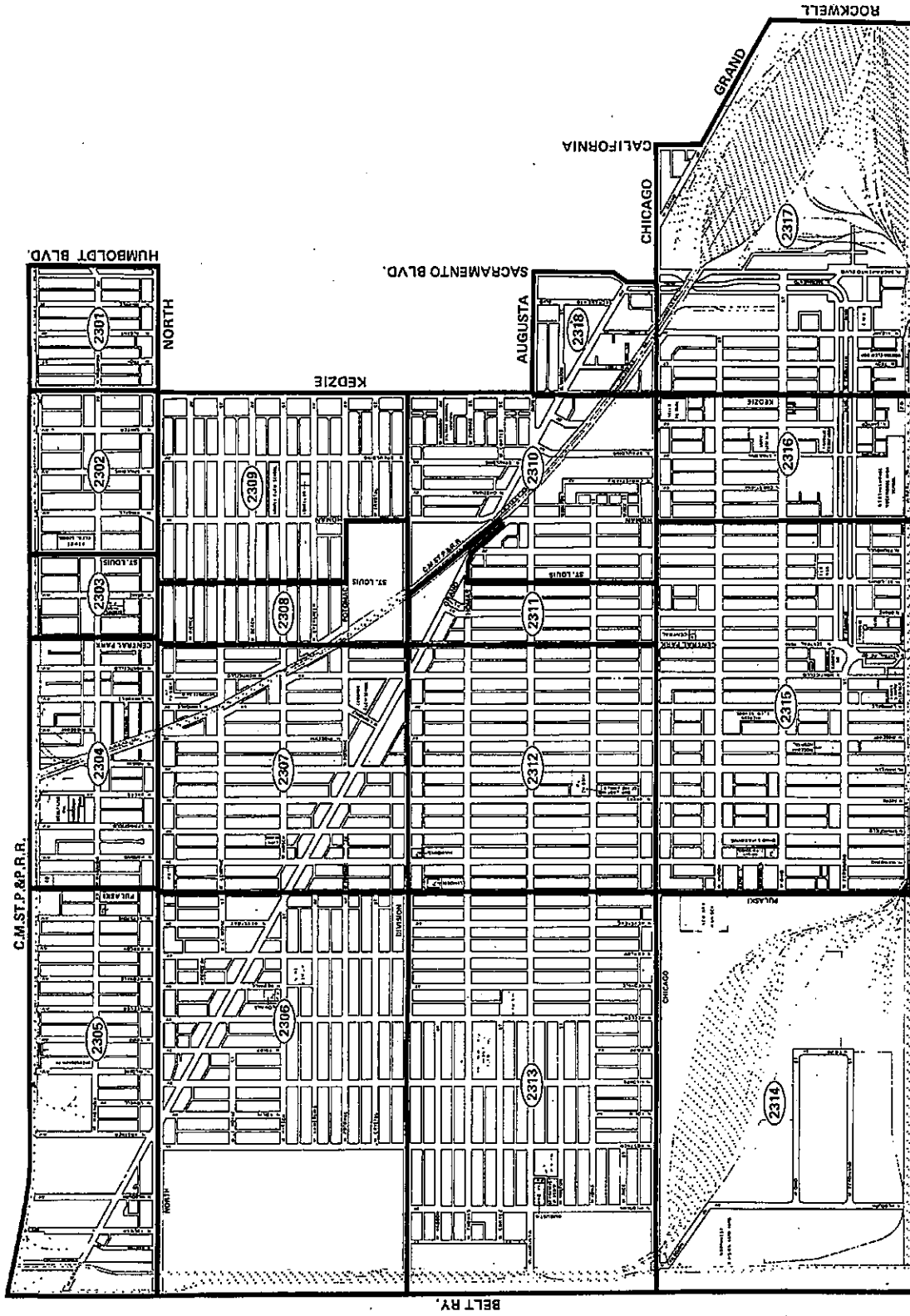
CITY OF CHICAGO
 DEPARTMENT OF PLANNING



COMMUNITY AREA 22 LOGAN SQUARE



COMMUNITY AREA 23 HUMBOLDT PARK

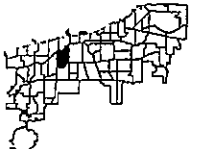
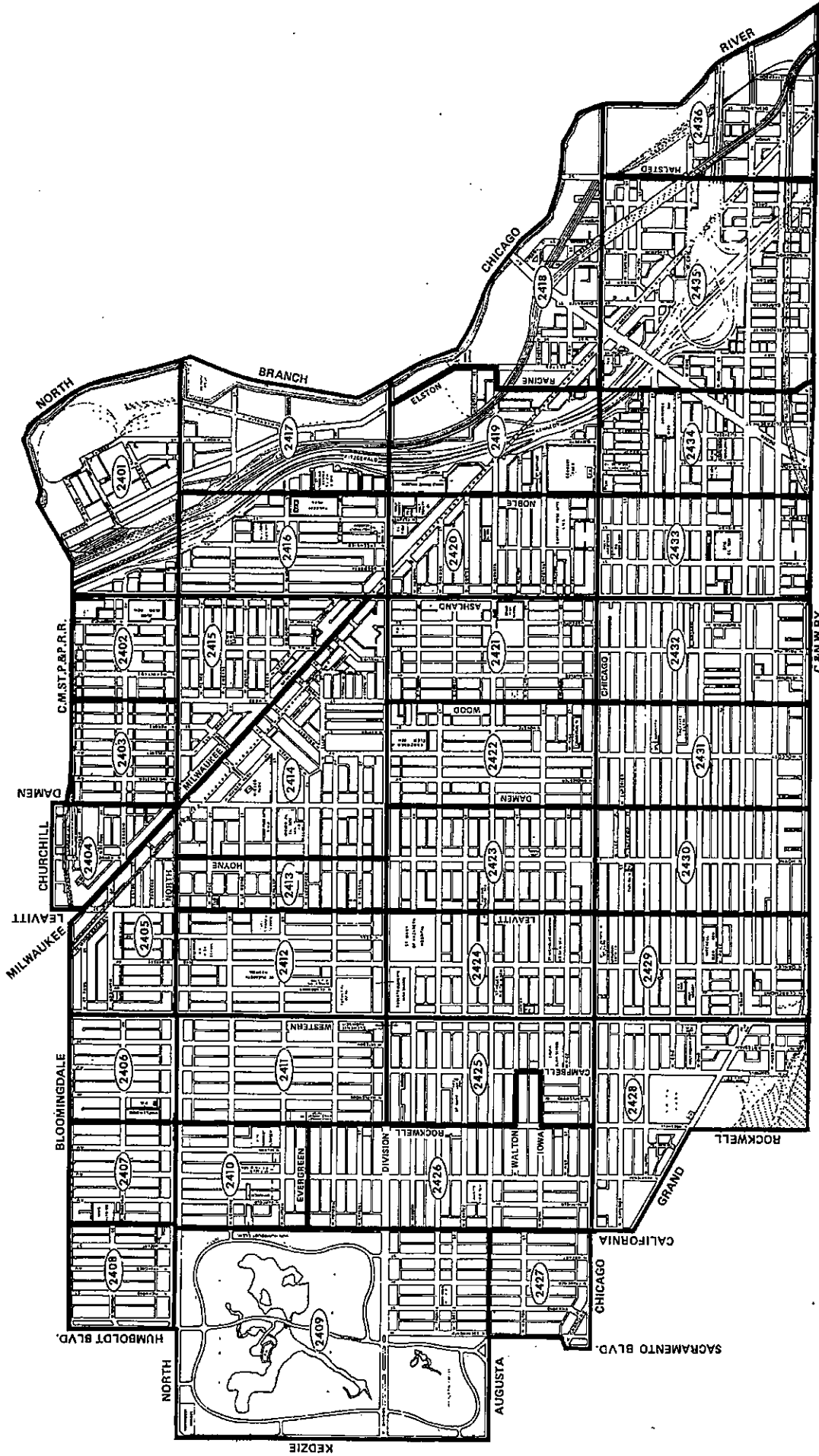


1980 CENSUS TRACTS
AREA NUMBER AND BOUNDARY

CITY OF CHICAGO
DEPARTMENT OF PLANNING

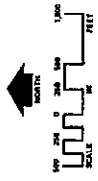


COMMUNITY AREA 24 WEST TOWN

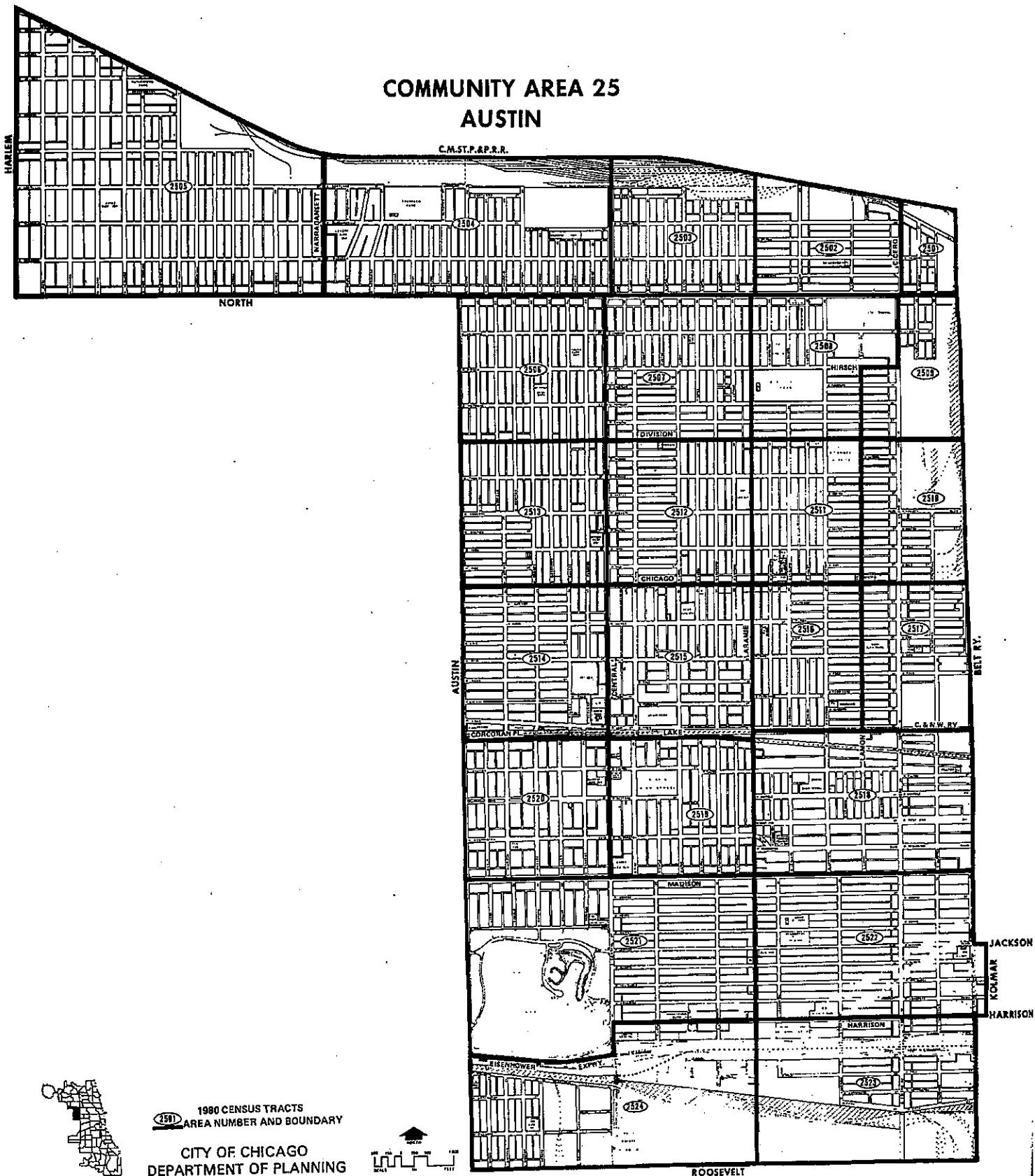


1980 CENSUS TRACTS
AREA NUMBER AND BOUNDARY

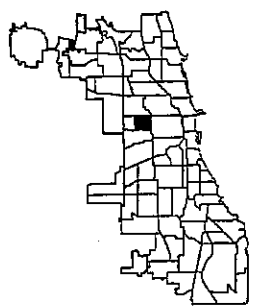
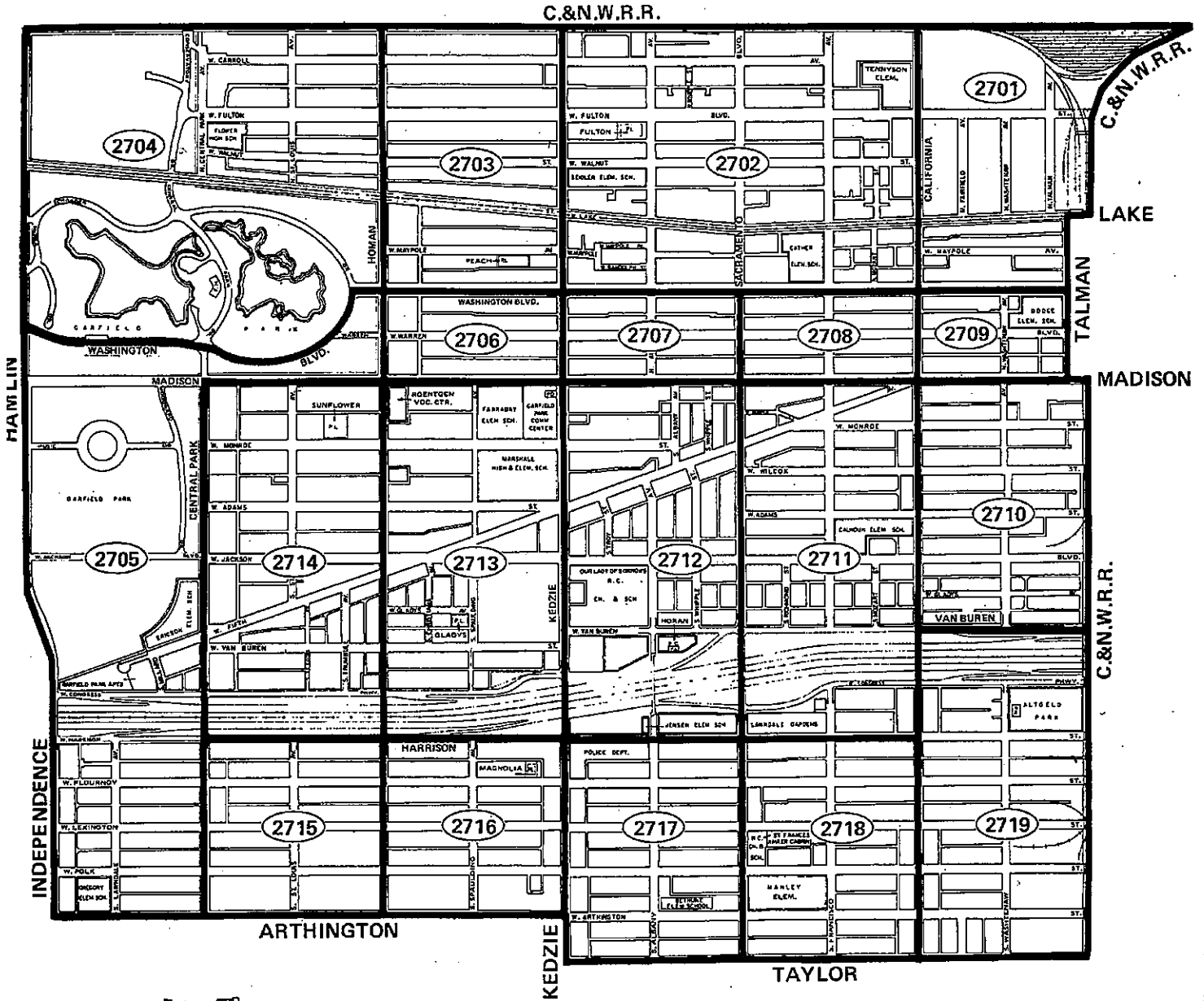
CITY OF CHICAGO
DEPARTMENT OF PLANNING



COMMUNITY AREA 25 AUSTIN

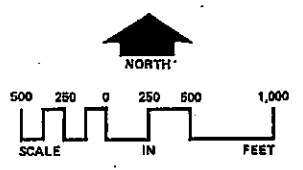


COMMUNITY AREA 27 EAST GARFIELD PARK

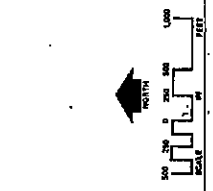
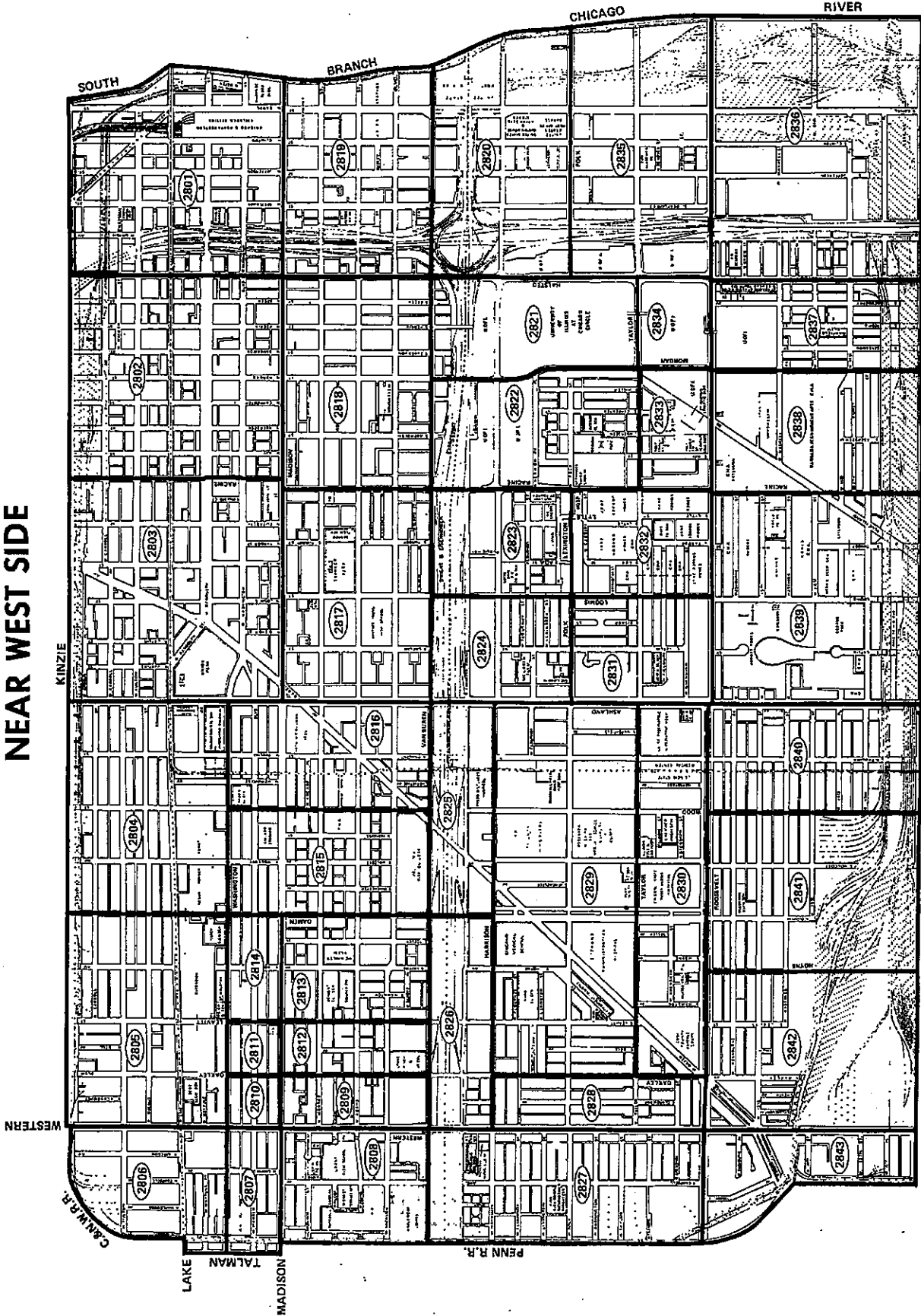


1980 CENSUS TRACTS
 2701 AREA NUMBER AND BOUNDARY

CITY OF CHICAGO
 DEPARTMENT OF PLANNING



COMMUNITY AREA 28 NEAR WEST SIDE

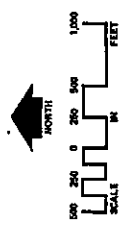
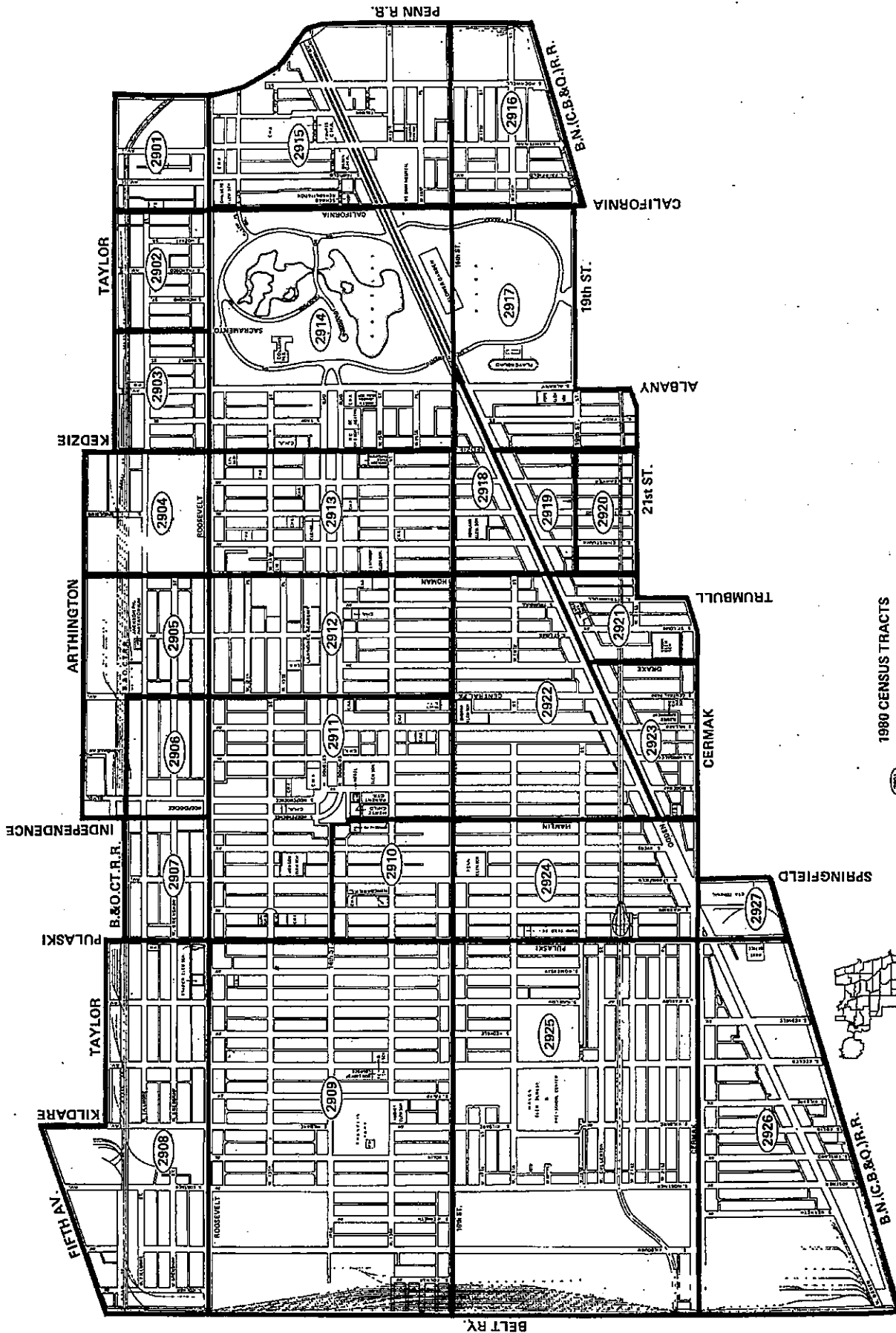



1980 CENSUS TRACTS
AREA NUMBER AND BOUNDARY

CITY OF CHICAGO
DEPARTMENT OF PLANNING

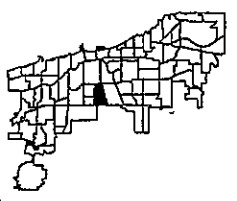
16th St.

COMMUNITY AREA 29 NORTH LAWNSDALE

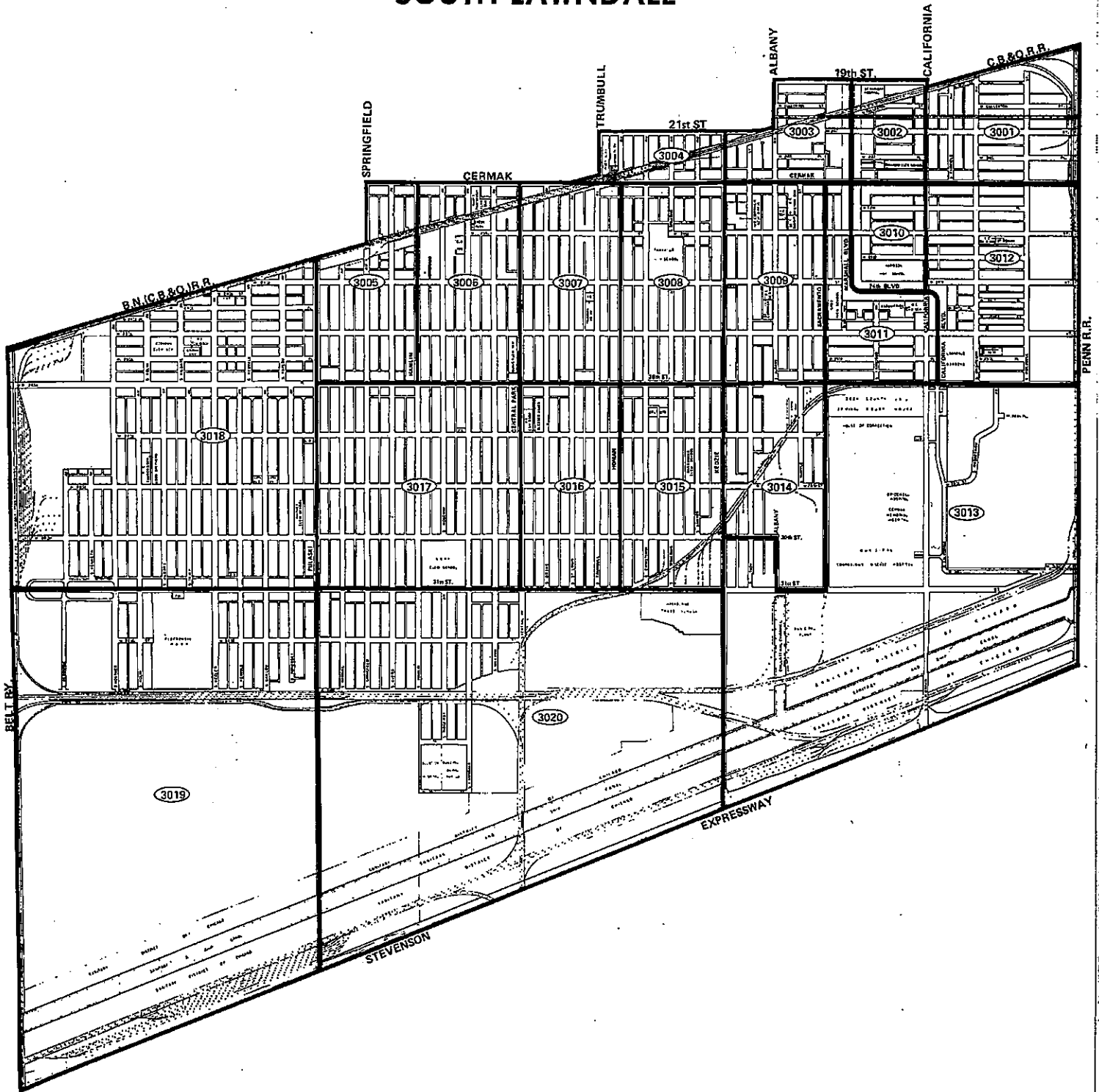


1980 CENSUS TRACTS
 AREA NUMBER AND BOUNDARY

CITY OF CHICAGO
 DEPARTMENT OF PLANNING

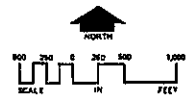


COMMUNITY AREA 30 SOUTH LAWDALE



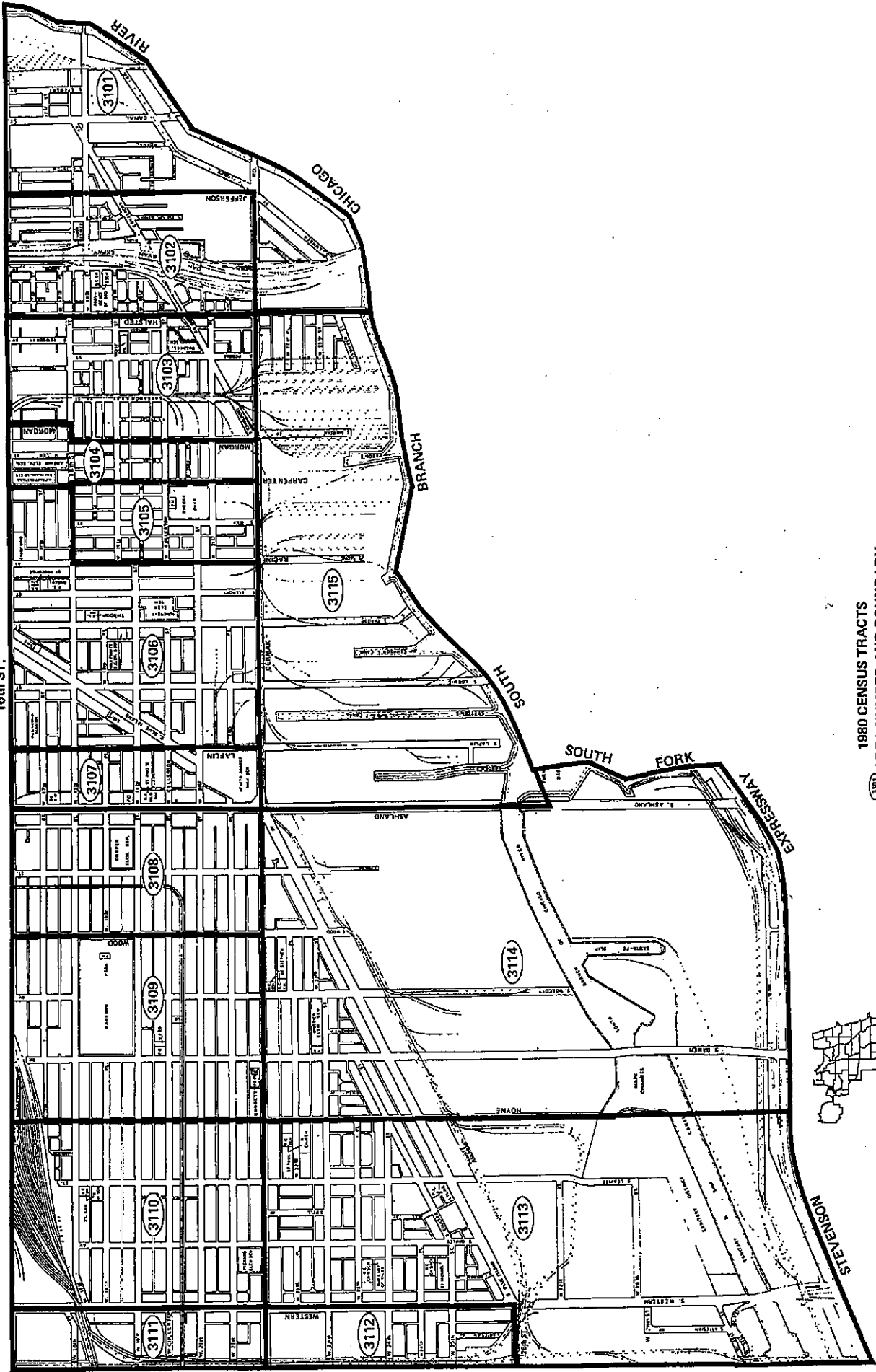
1980 CENSUS TRACTS
 (301) AREA NUMBER AND BOUNDARY

CITY OF CHICAGO
 DEPARTMENT OF PLANNING



COMMUNITY AREA 31 LOWER WEST SIDE

16th ST.

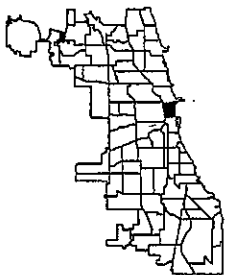
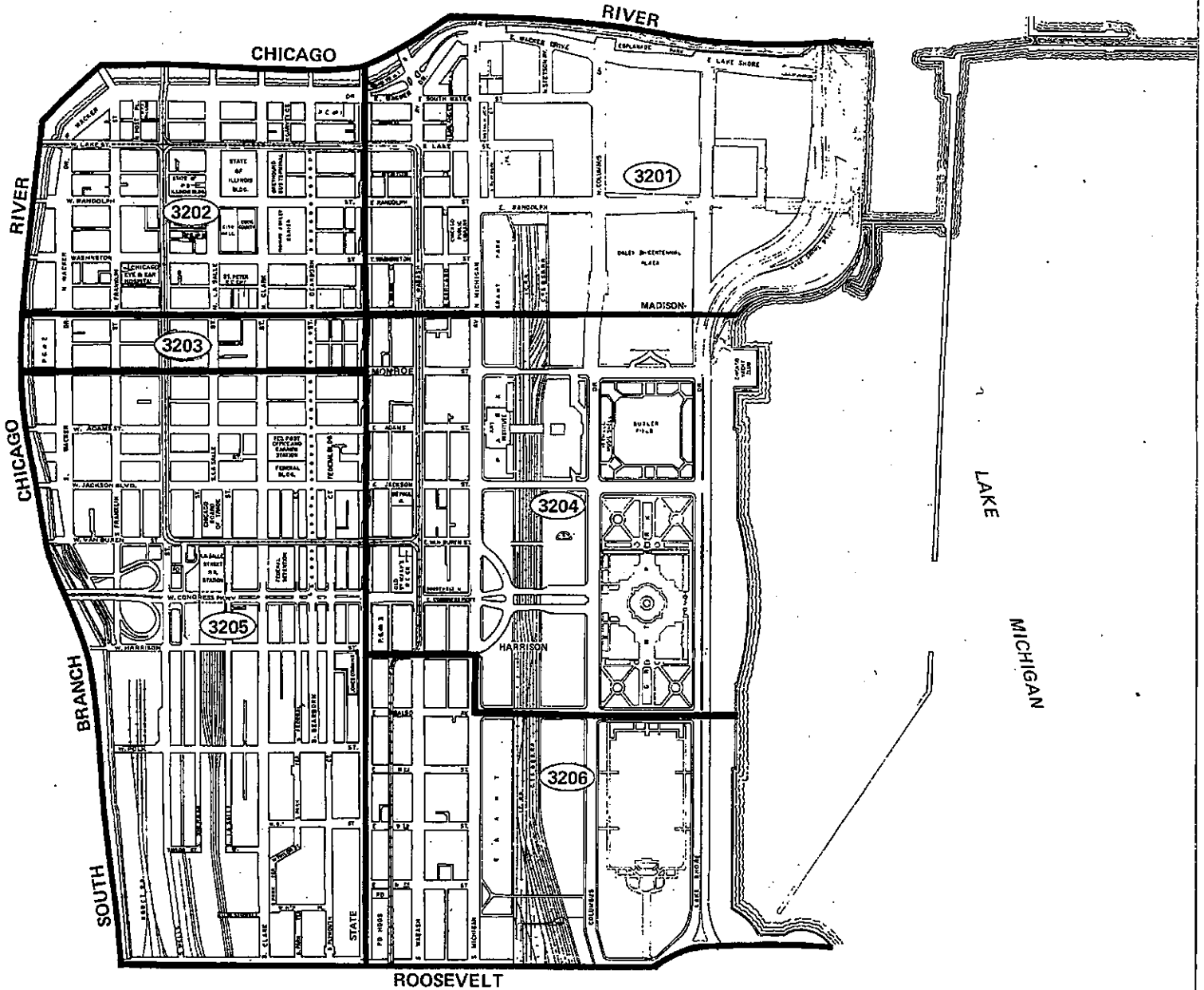


1980 CENSUS TRACTS
AREA NUMBER AND BOUNDARY

CITY OF CHICAGO
DEPARTMENT OF PLANNING

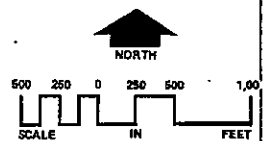
PENN R.R.

COMMUNITY AREA 32 LOOP

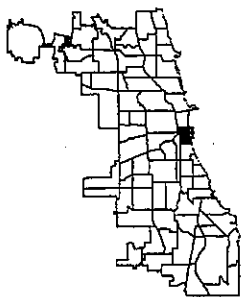
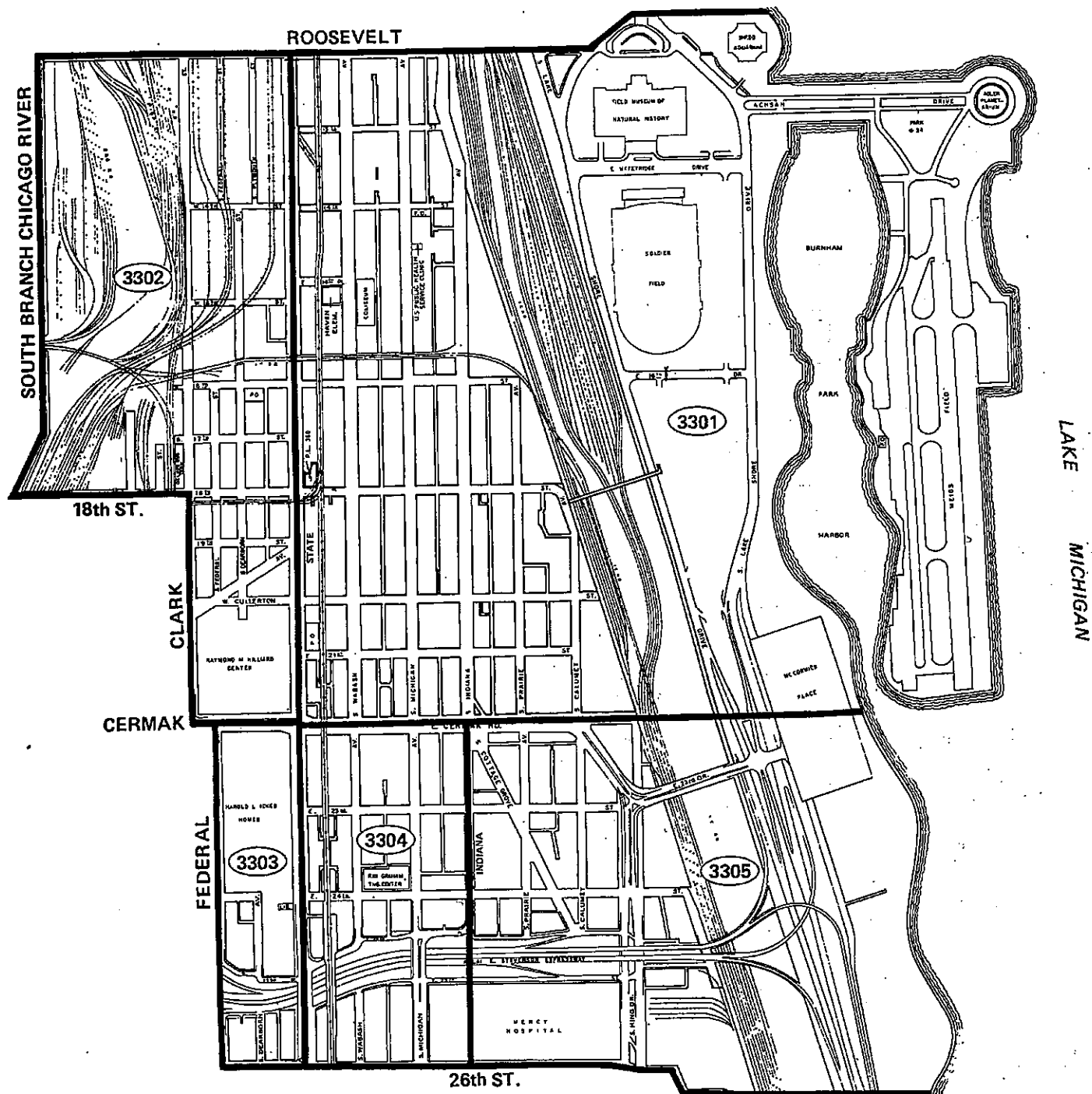


1980 CENSUS TRACTS
 (3201) AREA NUMBER AND BOUNDARY

CITY OF CHICAGO
 DEPARTMENT OF PLANNING

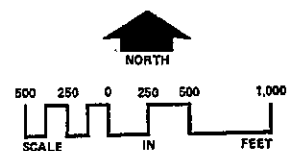


COMMUNITY AREA 33 NEAR SOUTH SIDE

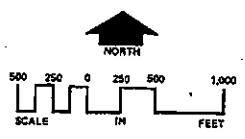
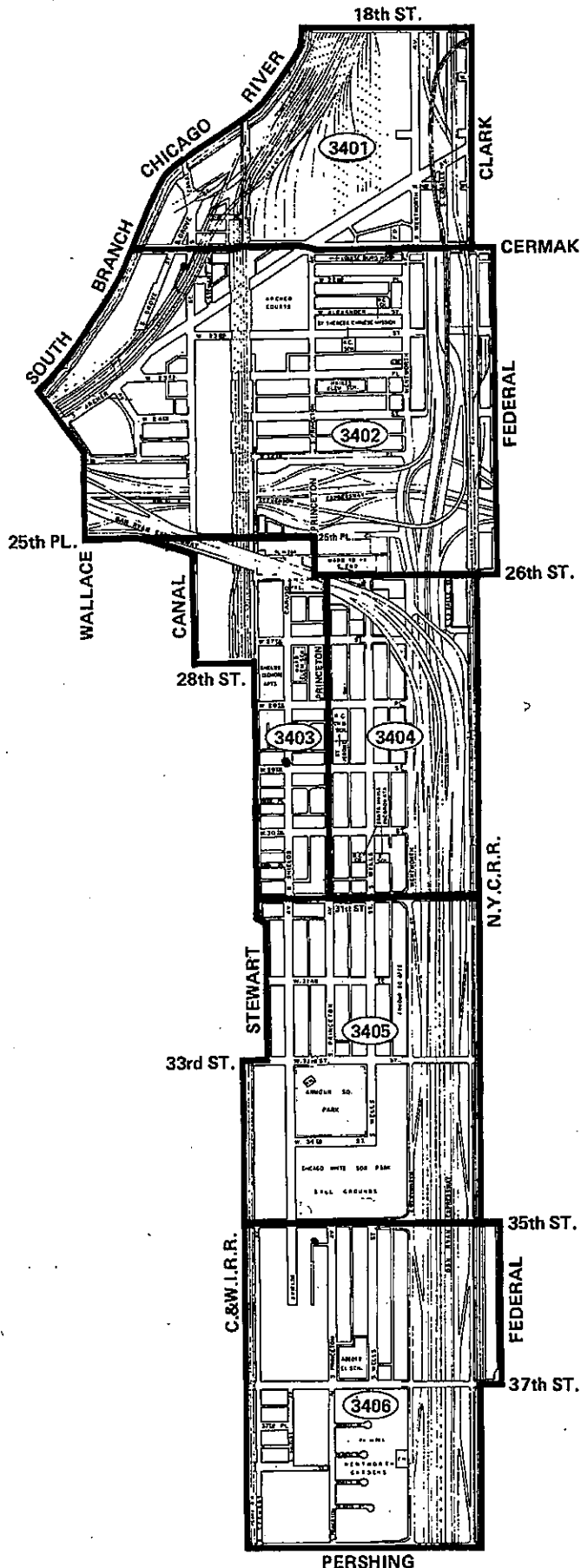


1980 CENSUS TRACTS
 3301 AREA NUMBER AND BOUNDARY

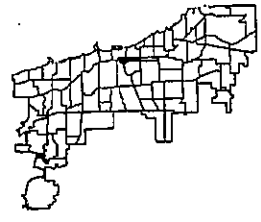
CITY OF CHICAGO
 DEPARTMENT OF PLANNING



COMMUNITY AREA 34 ARMOUR SQUARE

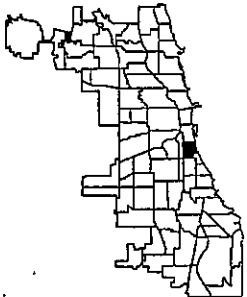
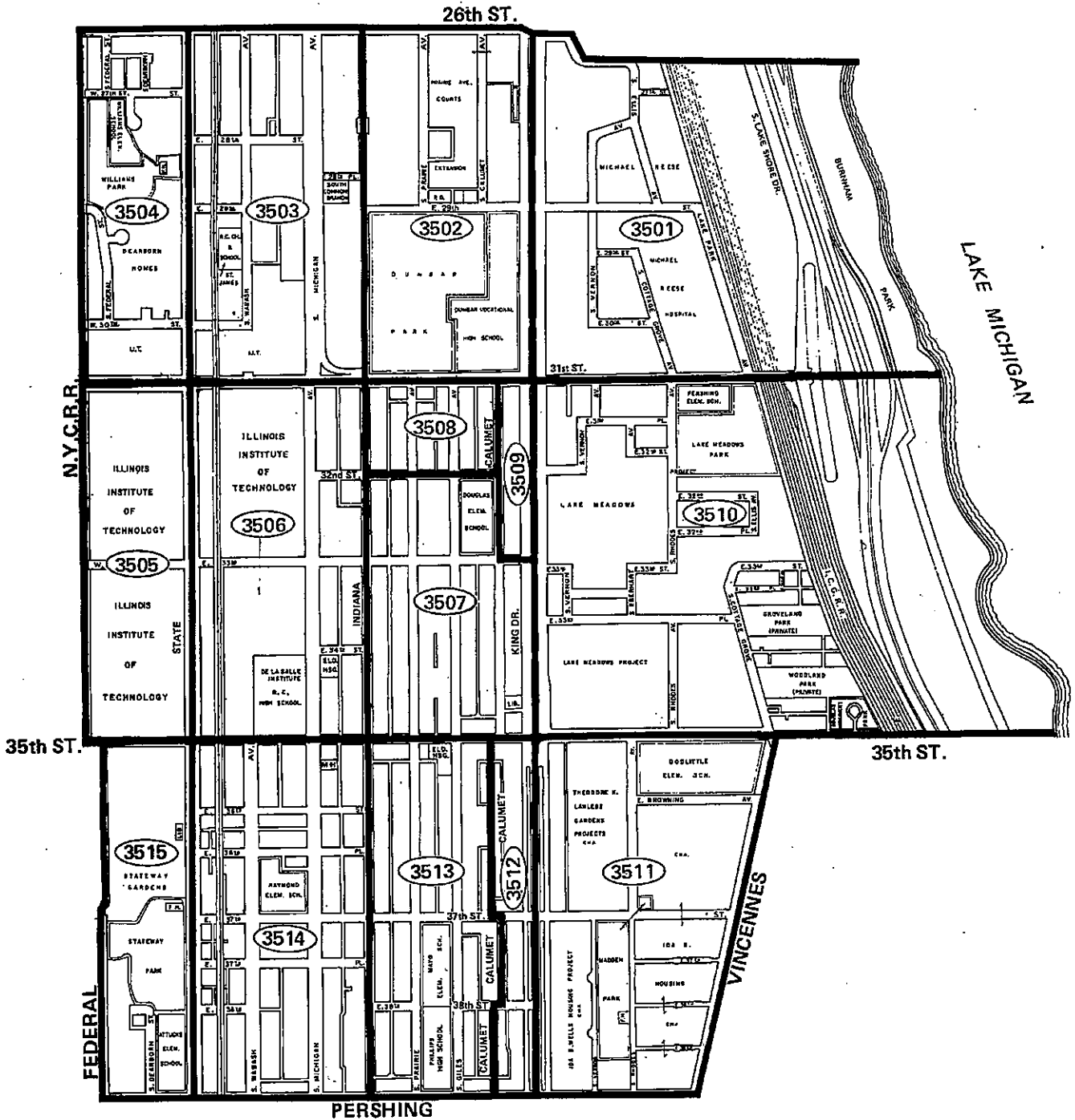


1980 CENSUS TRACTS
AREA NUMBER AND BOUNDARY



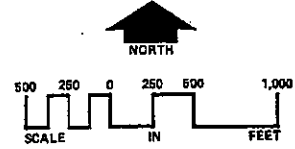
CITY OF CHICAGO
DEPARTMENT OF PLANNING

COMMUNITY AREA 35 DOUGLAS

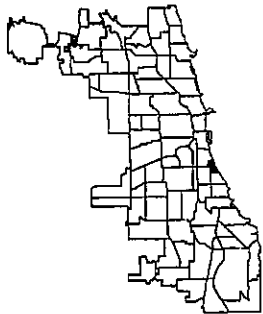
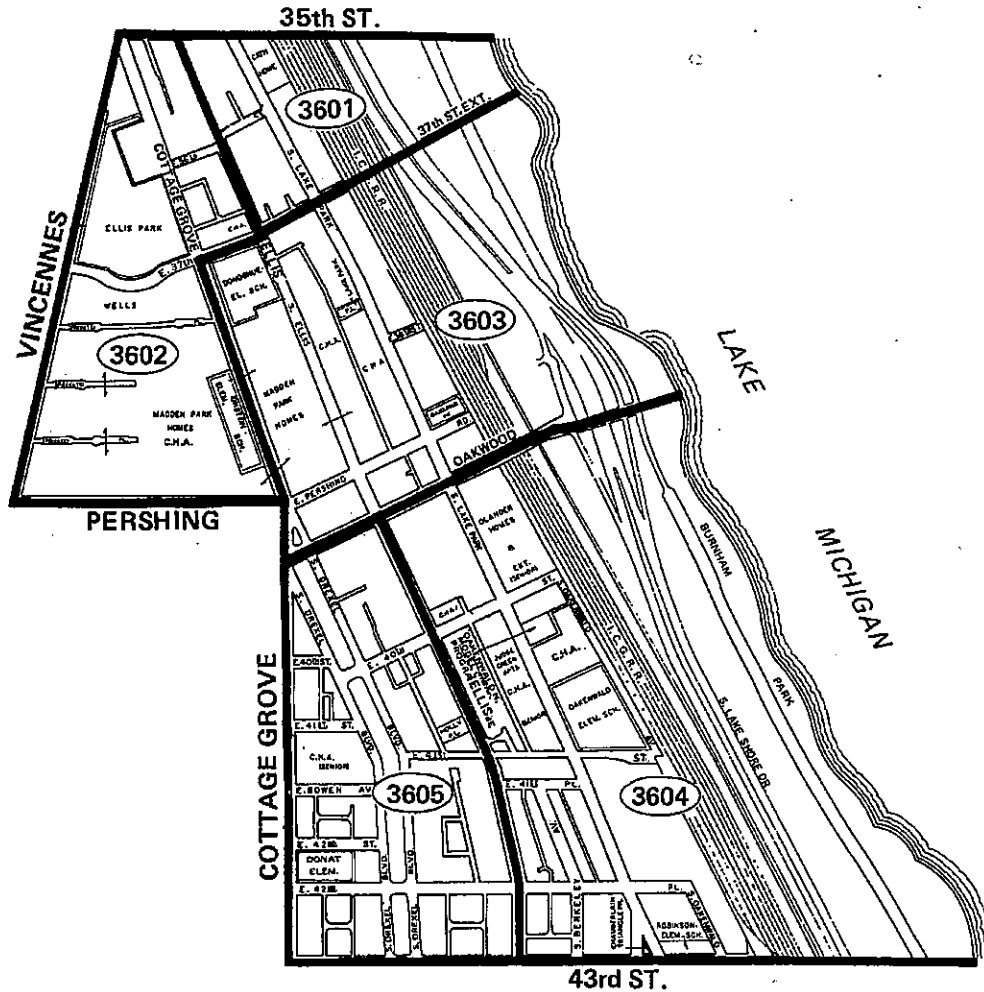


1980 CENSUS TRACTS
 3501 AREA NUMBER AND BOUNDARY

CITY OF CHICAGO
 DEPARTMENT OF PLANNING

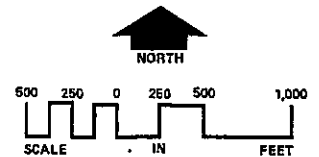


COMMUNITY AREA 36 OAKLAND

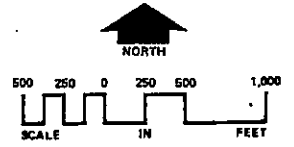
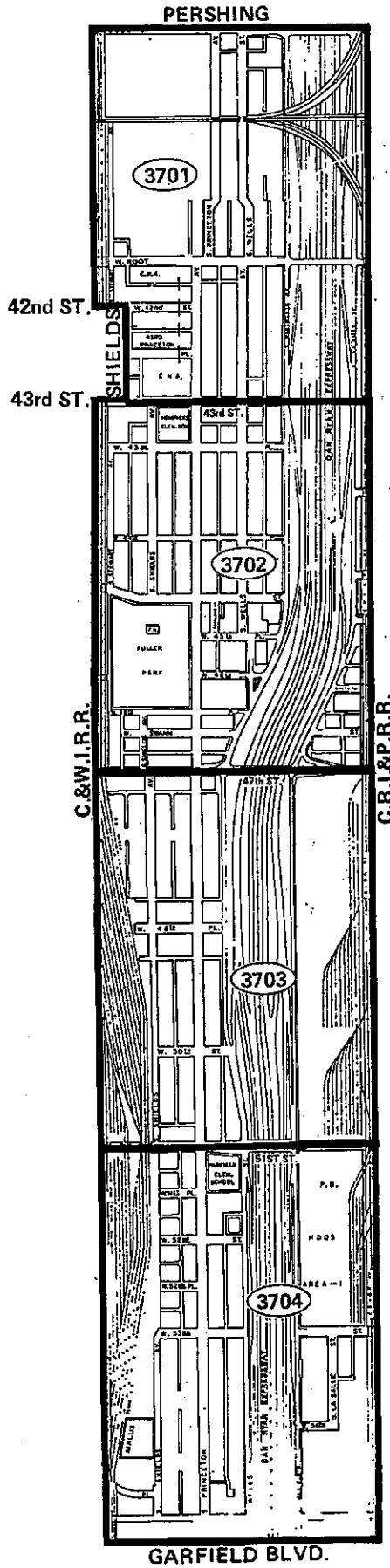


1980 CENSUS TRACTS
 3601 AREA NUMBER AND BOUNDARY

CITY OF CHICAGO
 DEPARTMENT OF PLANNING

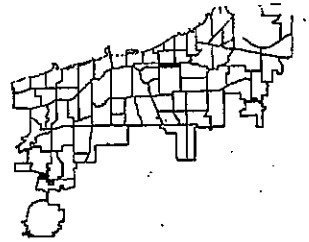


COMMUNITY AREA 37 FULLER PARK

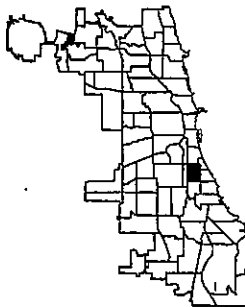
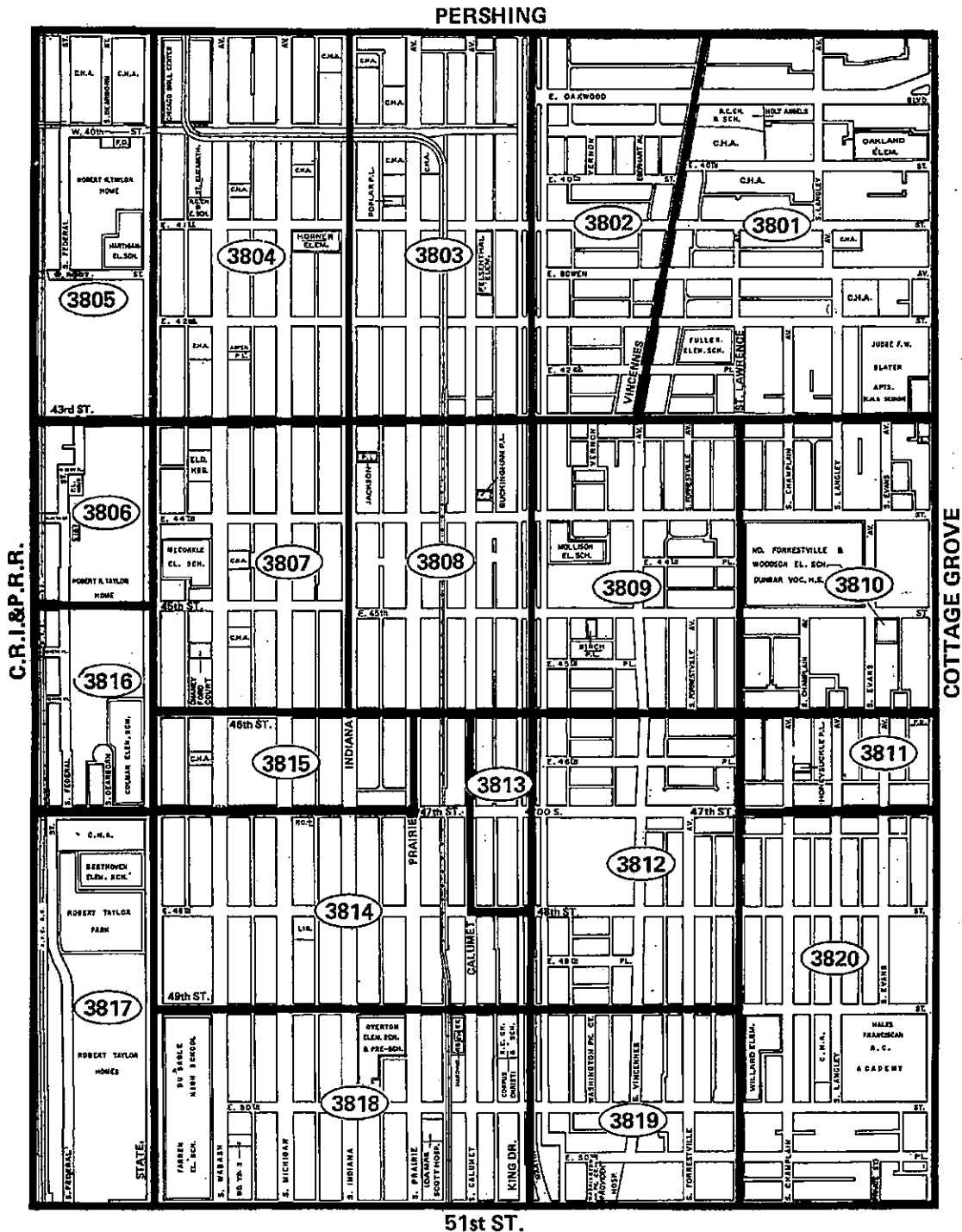


1980 CENSUS TRACTS
 AREA NUMBER AND BOUNDARY

CITY OF CHICAGO
 DEPARTMENT OF PLANNING

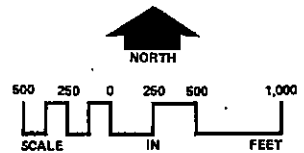


COMMUNITY AREA 38 GRAND BLVD.



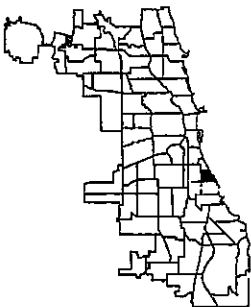
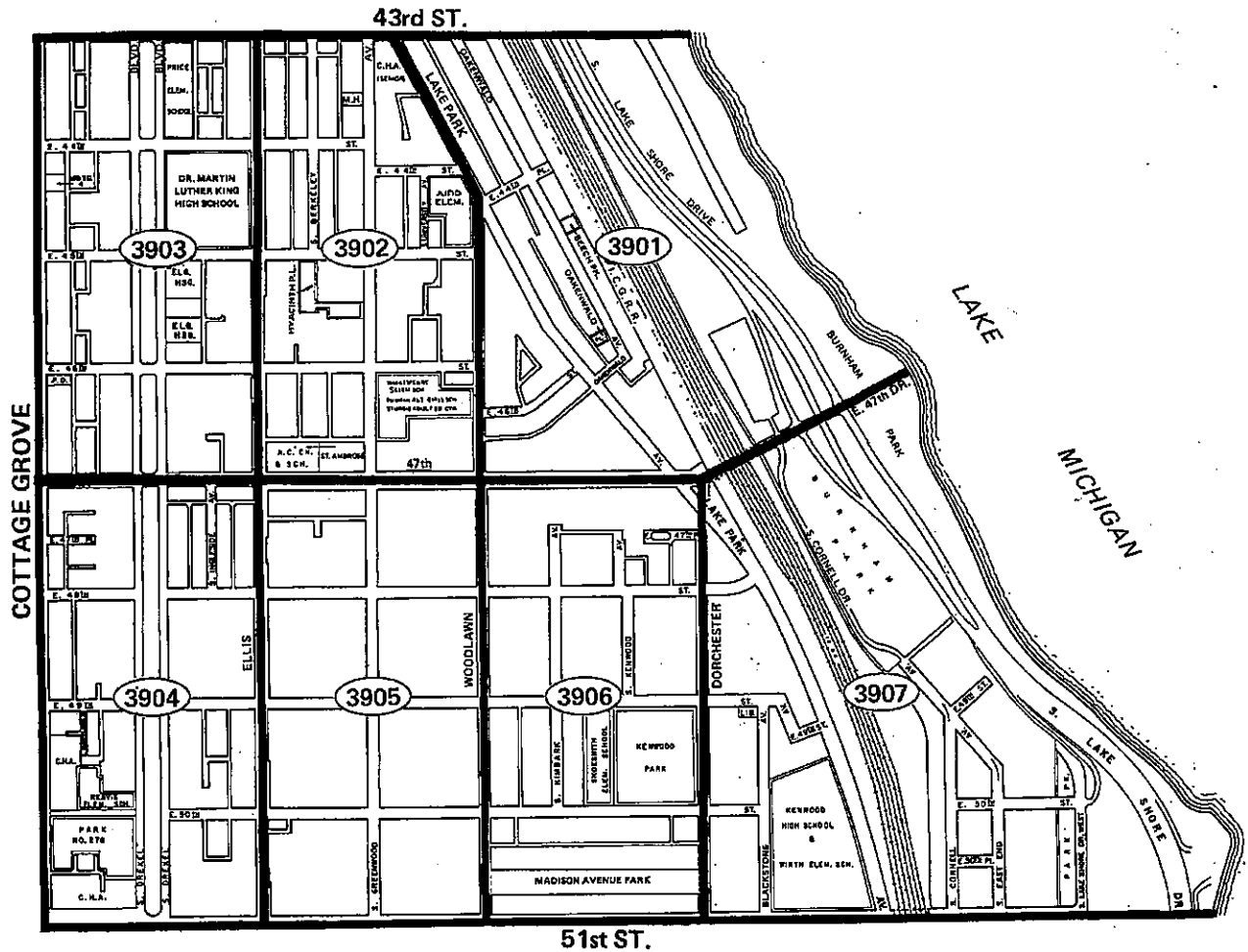
1980 CENSUS TRACTS
3801 AREA NUMBER AND BOUNDARY

CITY OF CHICAGO
 DEPARTMENT OF PLANNING



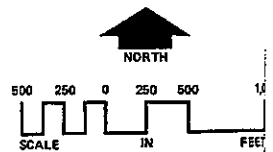
COMMUNITY AREA 39

KENWOOD



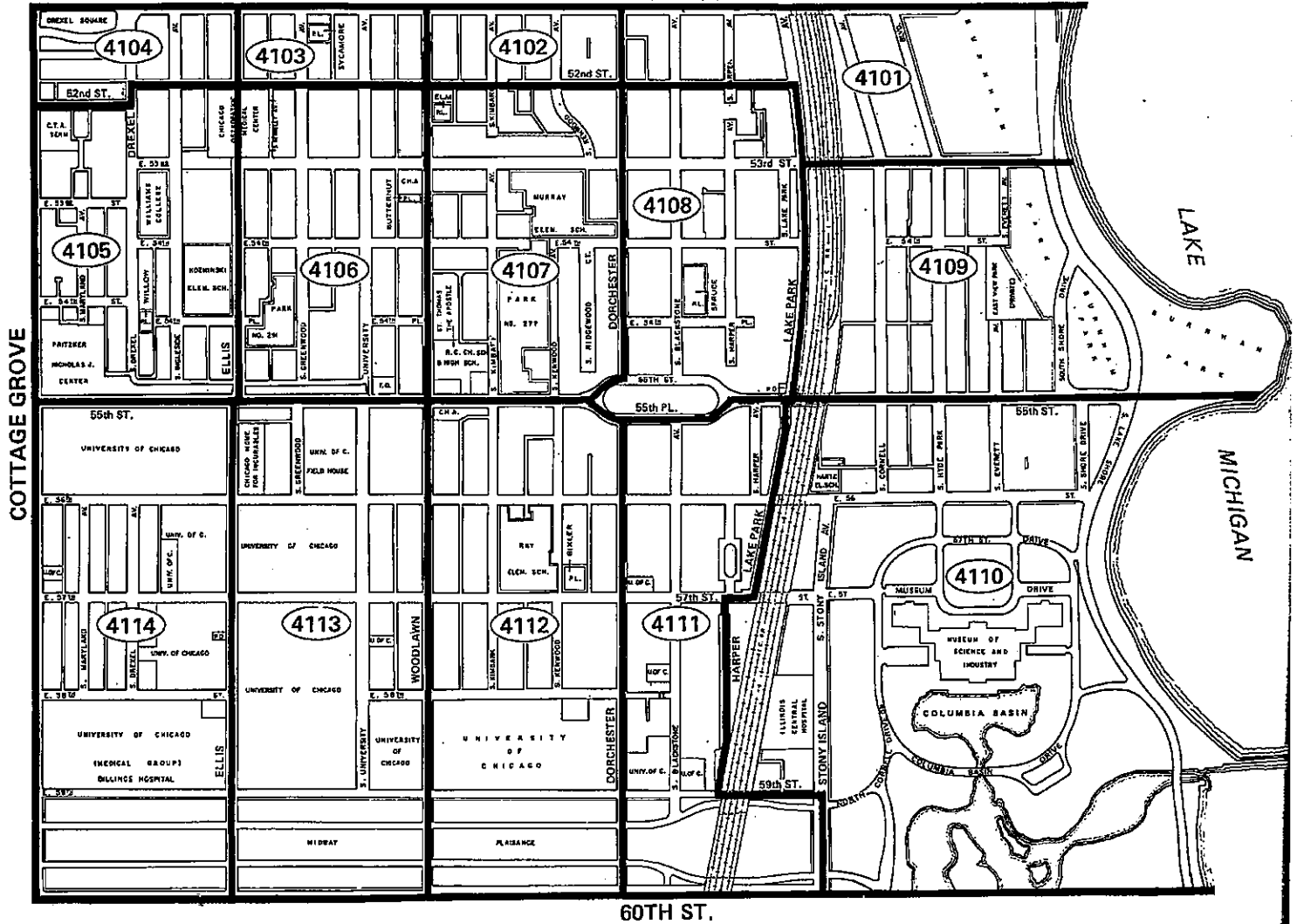
1980 CENSUS TRACTS
 3901 AREA NUMBER AND BOUNDARY

CITY OF CHICAGO
 DEPARTMENT OF PLANNING



COMMUNITY AREA 41 HYDE PARK

HYDE PARK BLVD.

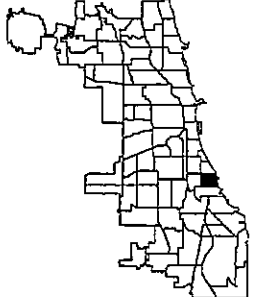


COTTAGE GROVE

LAKE

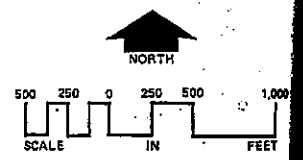
MICHIGAN

60TH ST.

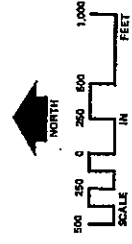
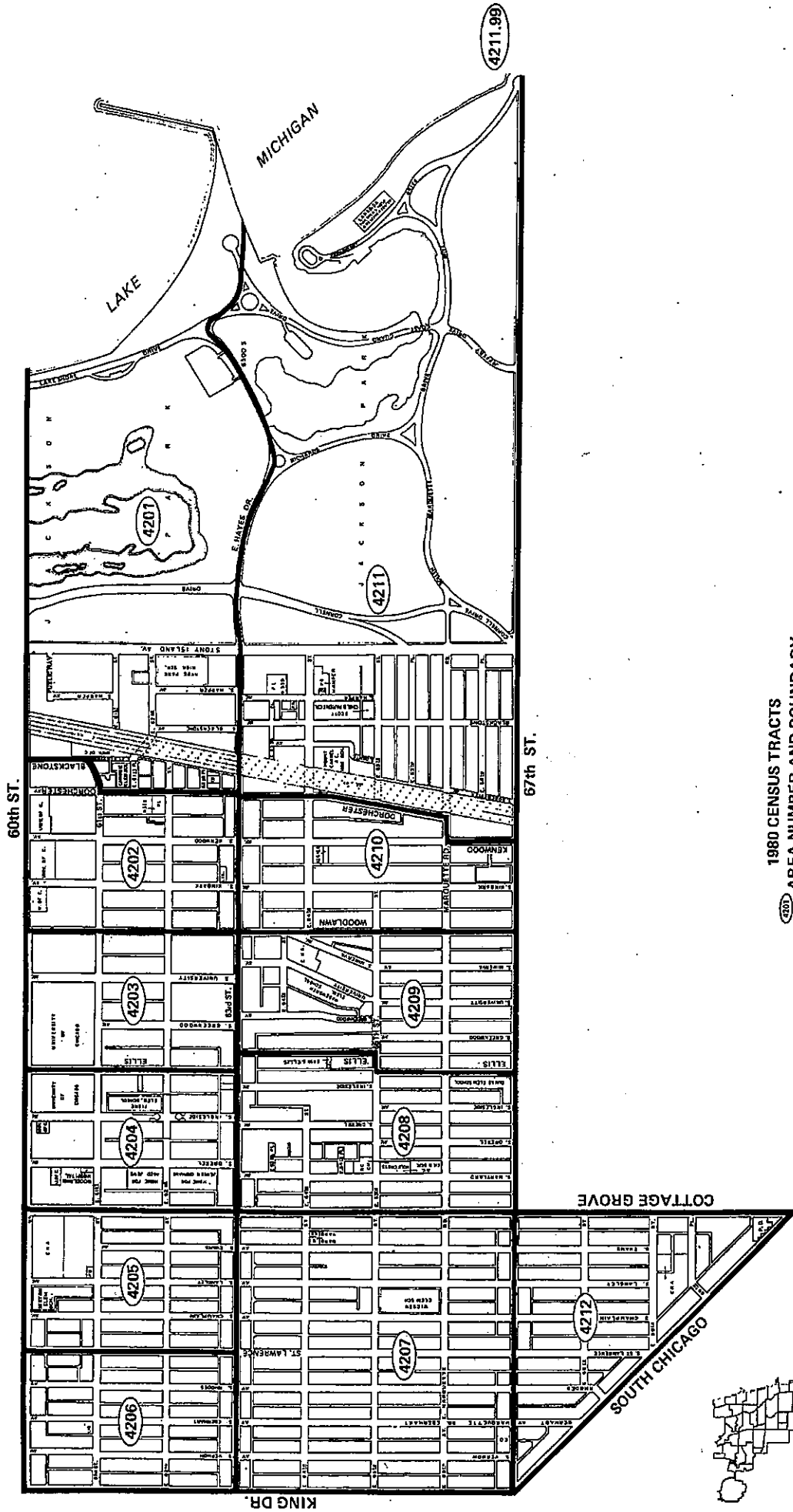


1980 CENSUS TRACTS
4101 AREA NUMBER AND BOUNDARY

CITY OF CHICAGO
 DEPARTMENT OF PLANNING

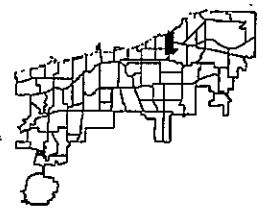


COMMUNITY AREA 42 WOODLAWN

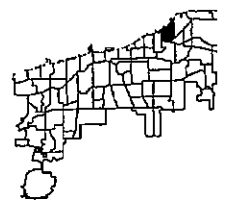
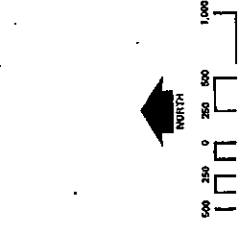
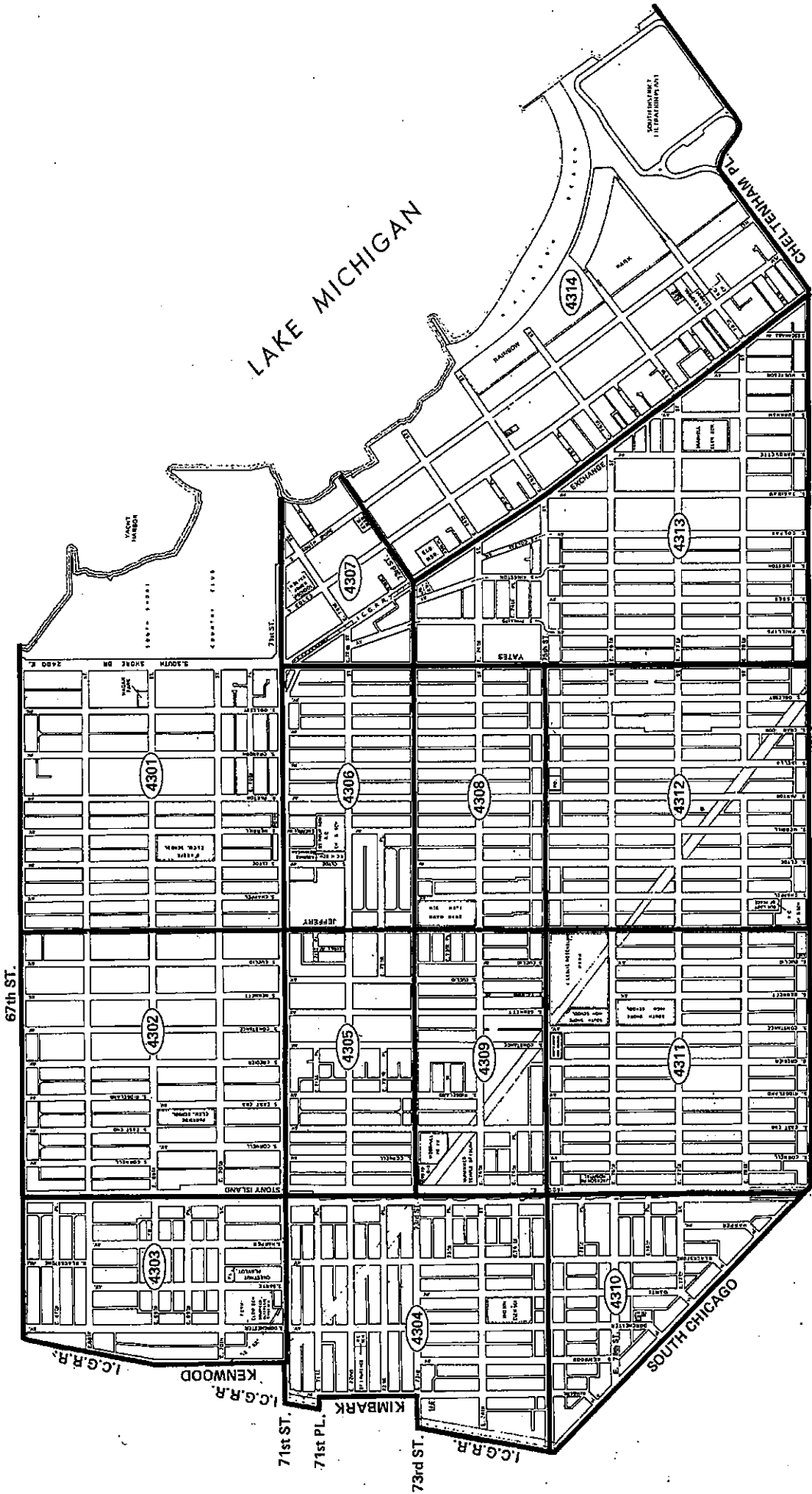


1980 CENSUS TRACTS
AREA NUMBER AND BOUNDARY

CITY OF CHICAGO
DEPARTMENT OF PLANNING



COMMUNITY AREA 43 SOUTH SHORE

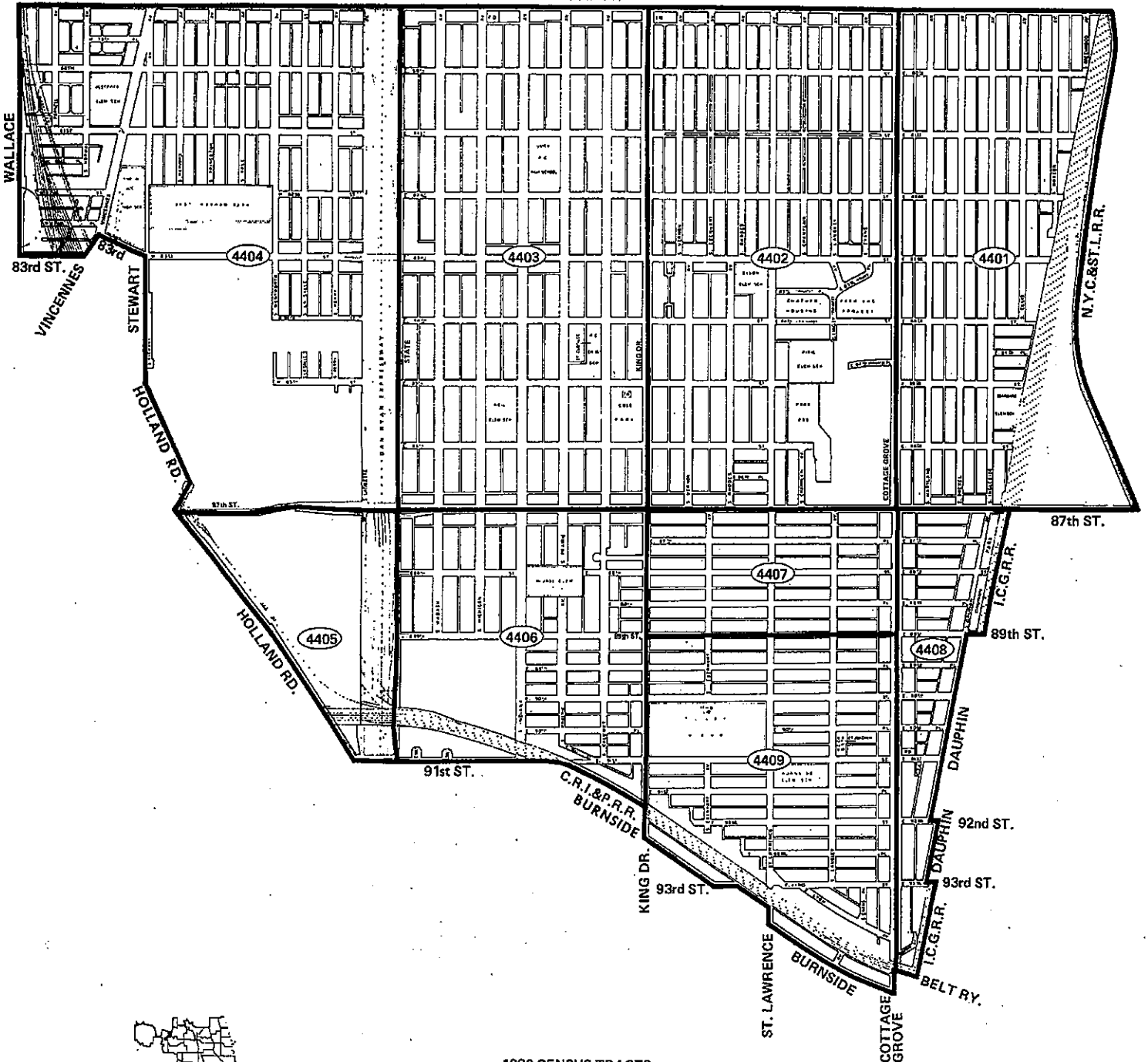



1980 CENSUS TRACTS
AREA NUMBER AND BOUNDARY

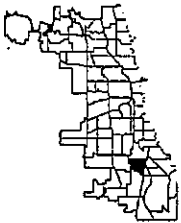
CITY OF CHICAGO
DEPARTMENT OF PLANNING

COMMUNITY AREA 44 CHATHAM

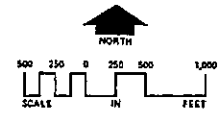
79th ST.



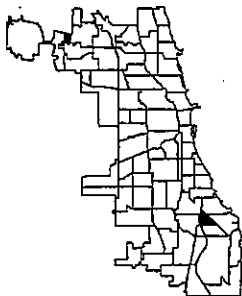
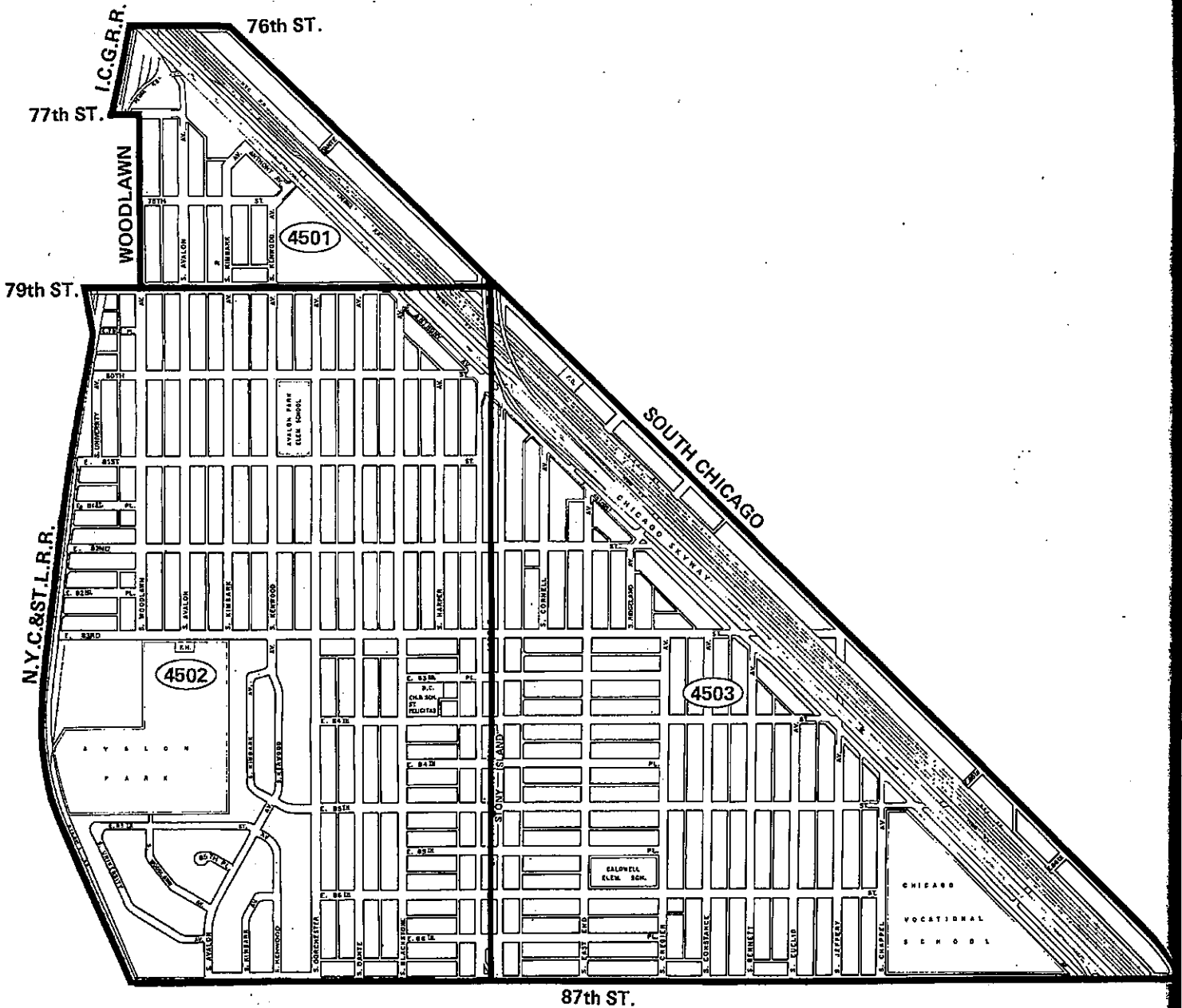
1980 CENSUS TRACTS
 AREA NUMBER AND BOUNDARY




CITY OF CHICAGO
 DEPARTMENT OF PLANNING

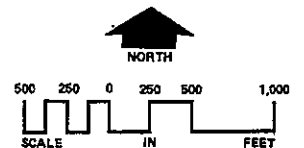


COMMUNITY AREA 45 AVALON PARK

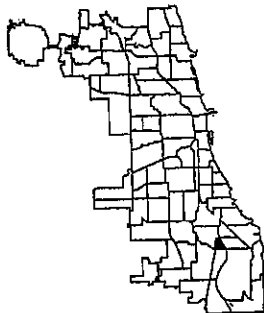
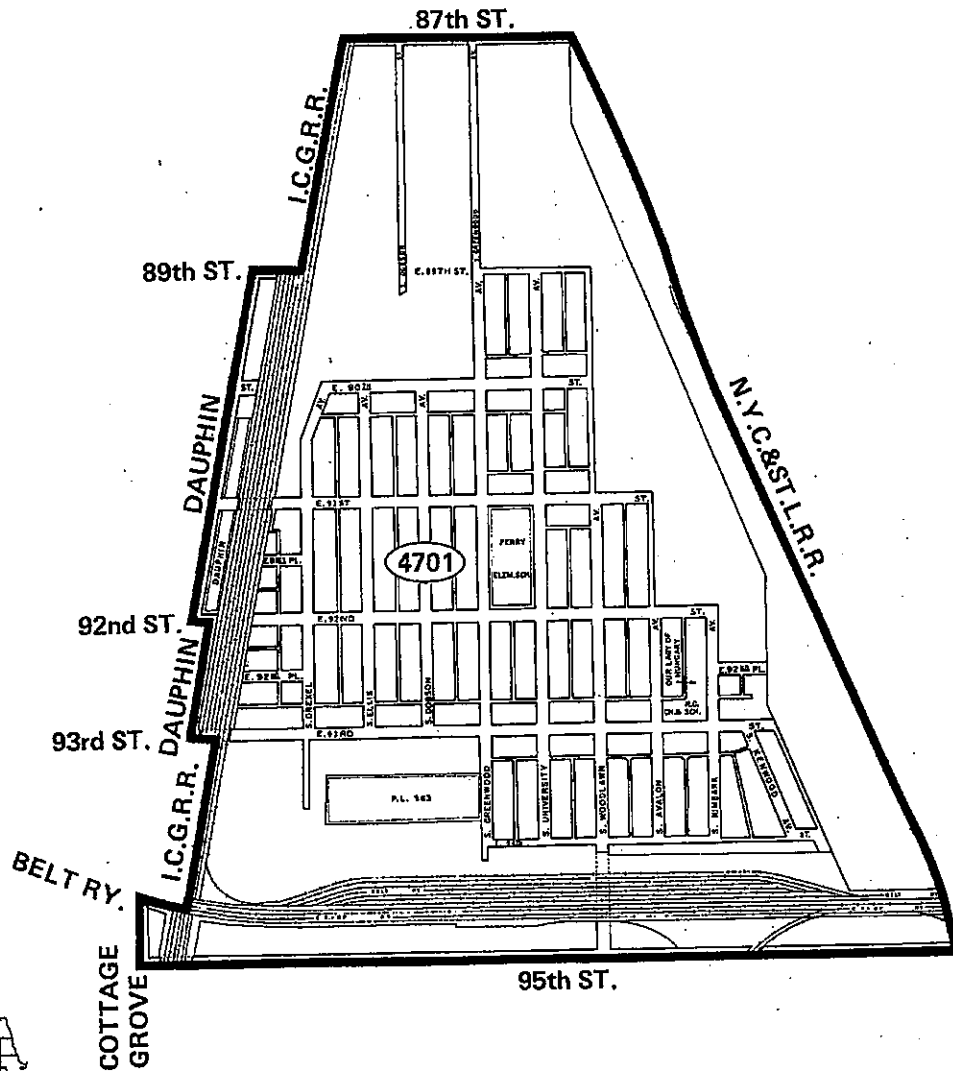



1980 CENSUS TRACTS
 AREA NUMBER AND BOUNDARY

CITY OF CHICAGO
 DEPARTMENT OF PLANNING

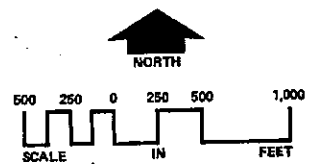


COMMUNITY AREA 47 BURNSIDE

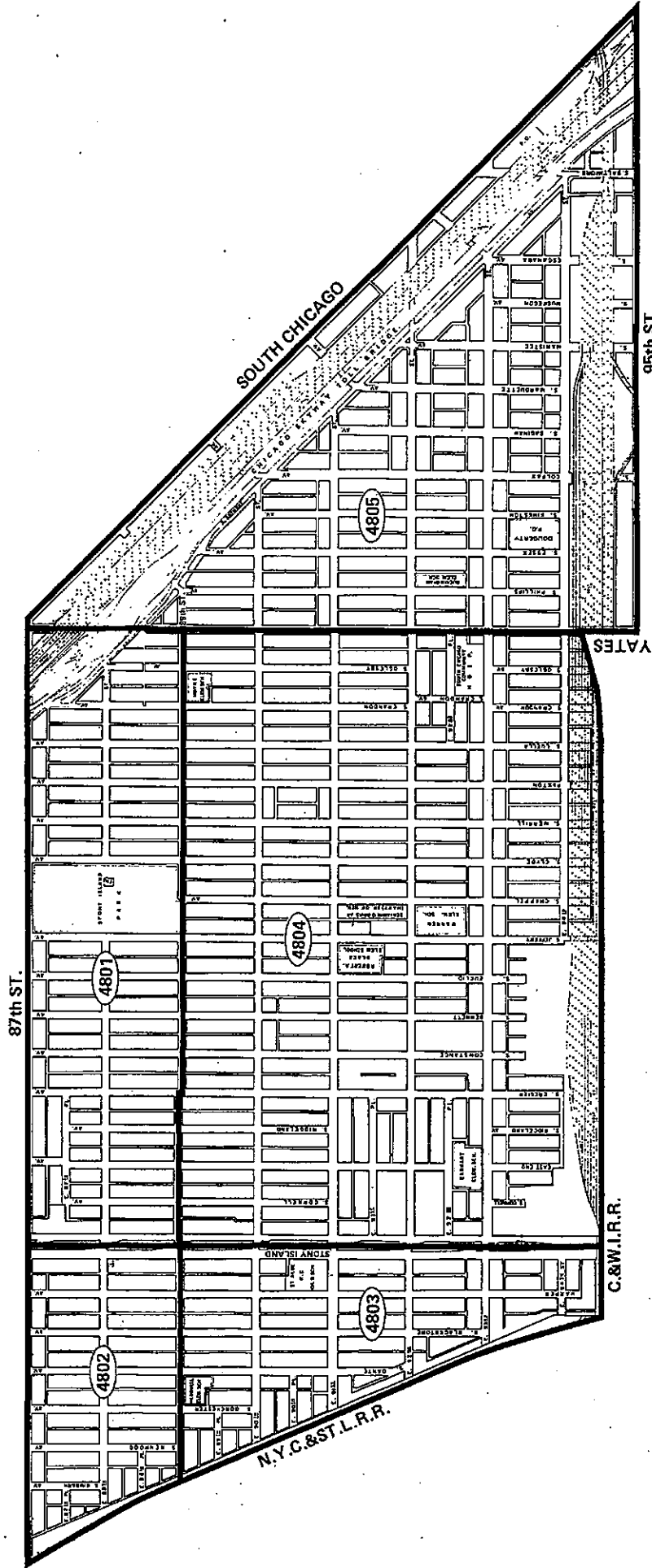


1980 CENSUS TRACTS
 AREA NUMBER AND BOUNDARY

CITY OF CHICAGO
 DEPARTMENT OF PLANNING

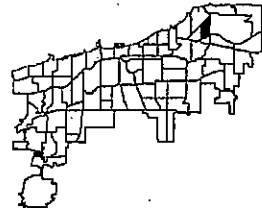
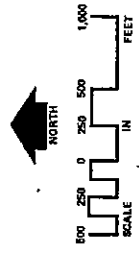


COMMUNITY AREA 48 CALUMET HEIGHTS

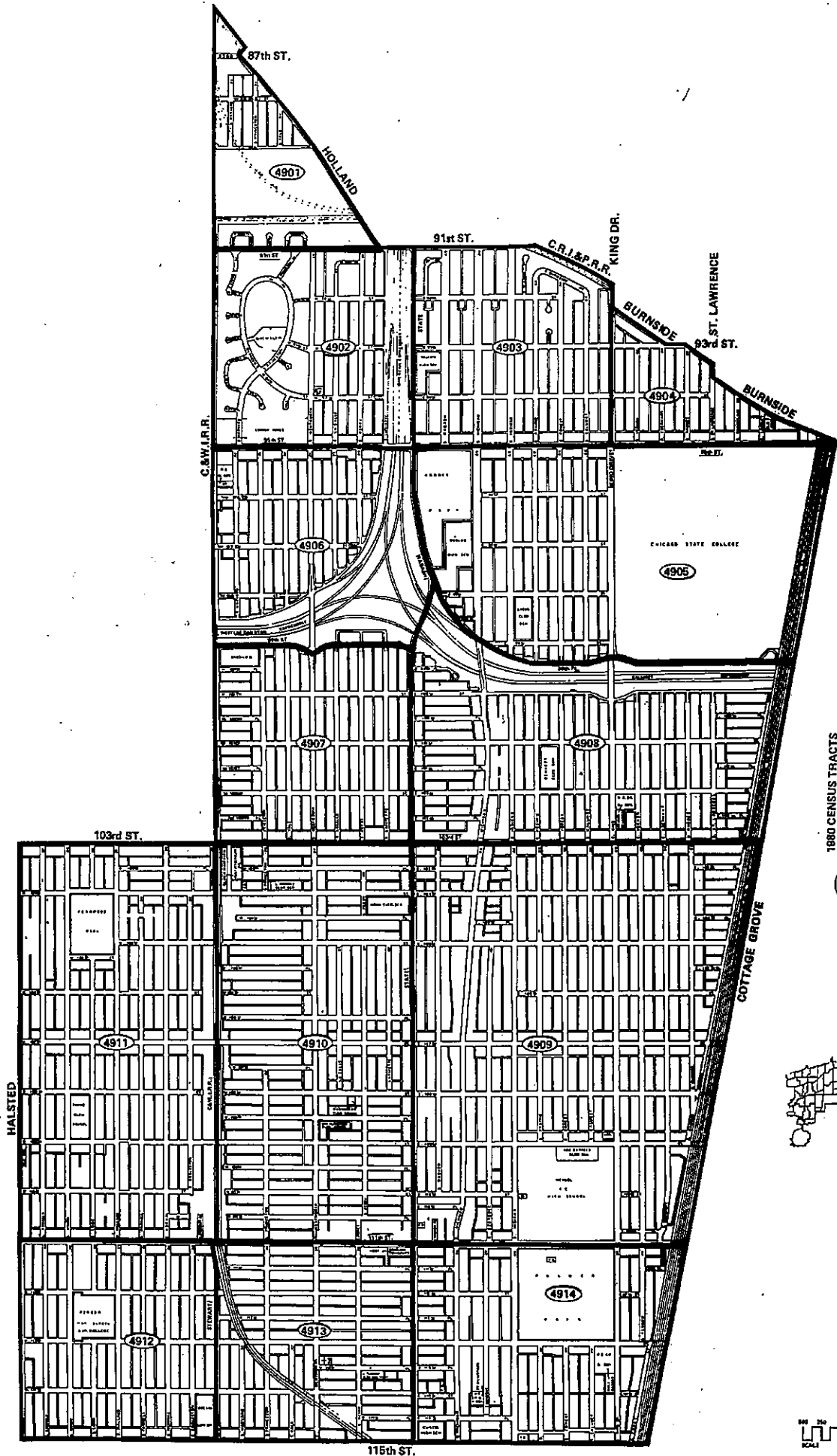


1980 CENSUS TRACTS
AREA NUMBER AND BOUNDARY

CITY OF CHICAGO
DEPARTMENT OF PLANNING



COMMUNITY AREA 49 ROSELAND

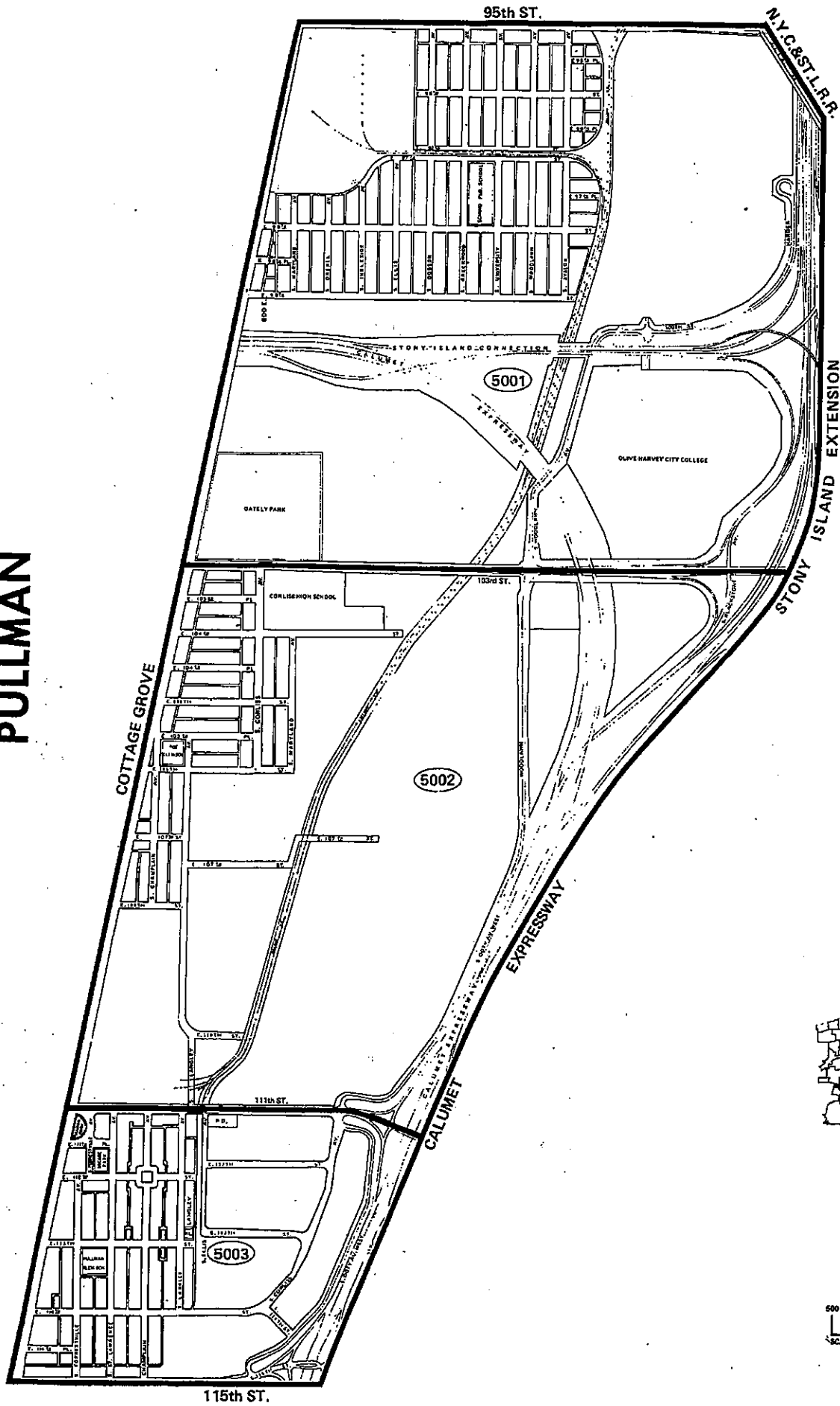


1880 CENSUS TRACTS
AREA NUMBER AND BOUNDARY

CITY OF CHICAGO
DEPARTMENT OF PLANNING

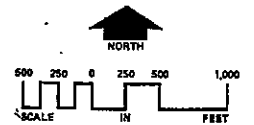
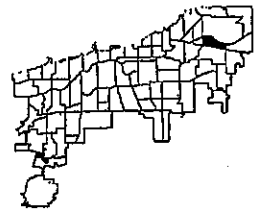


COMMUNITY AREA 50 PULLMAN

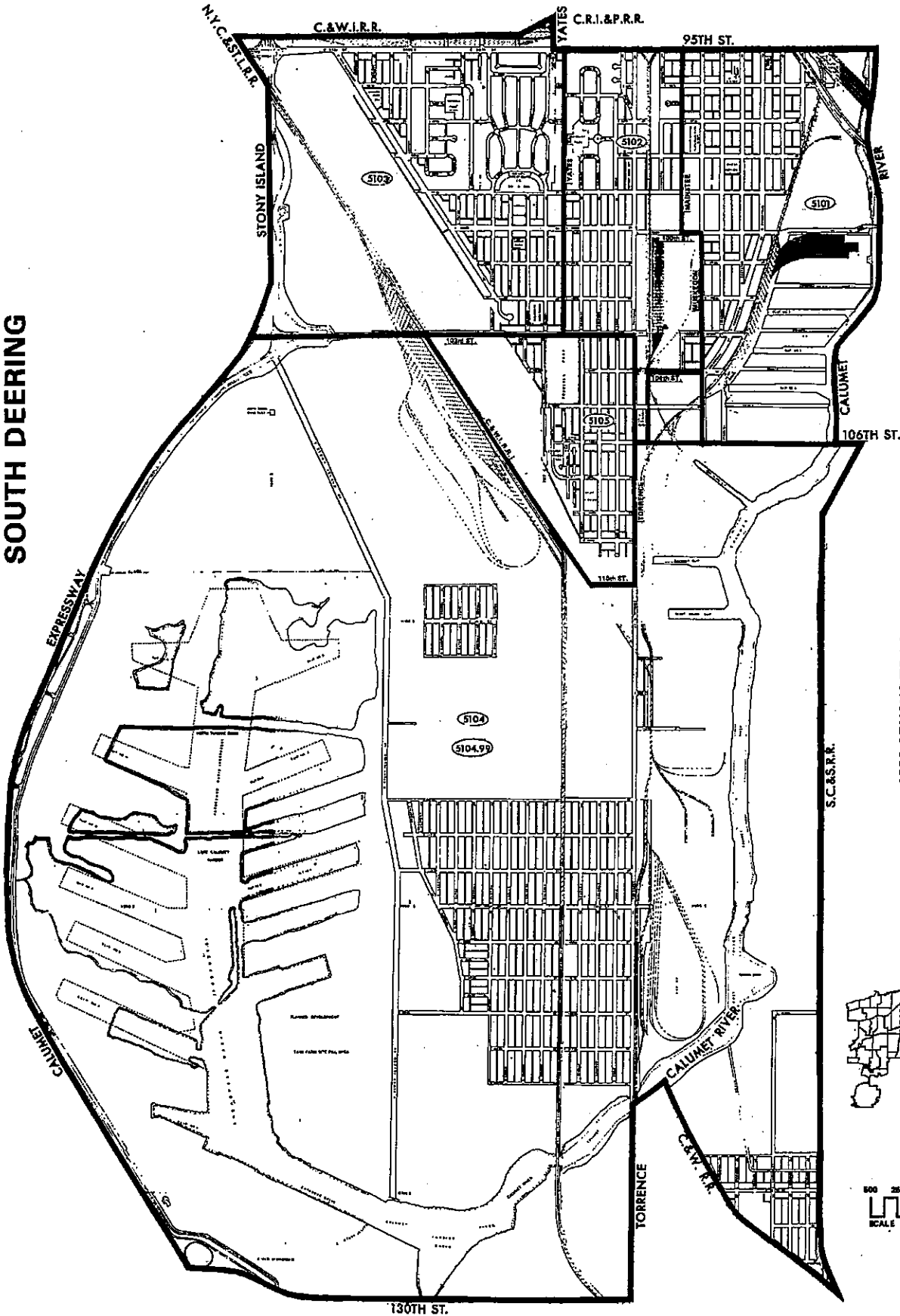


1980 CENSUS TRACTS
AREA NUMBER AND BOUNDARY

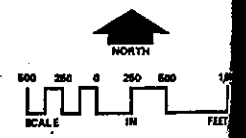
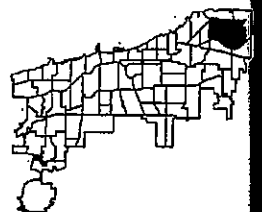
CITY OF CHICAGO
DEPARTMENT OF PLANNING



COMMUNITY AREA 51 SOUTH DEERING

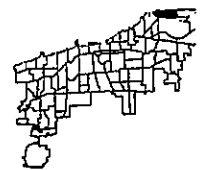
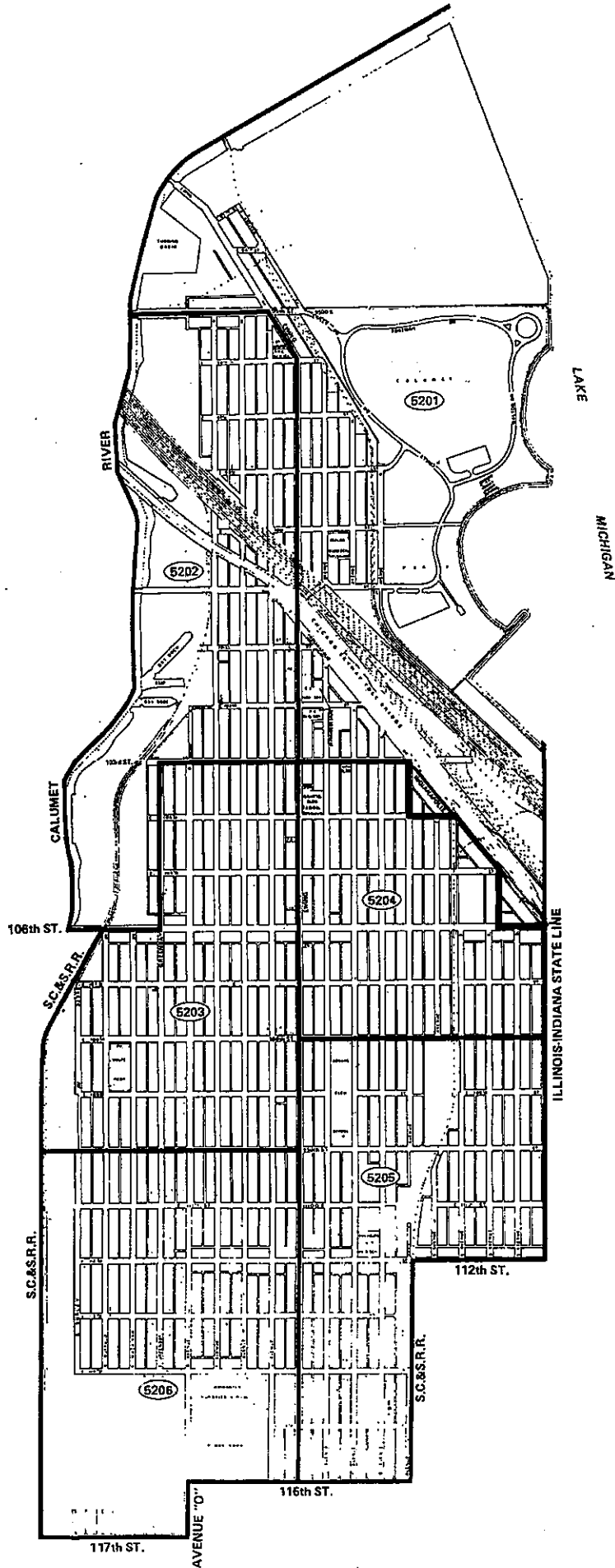


1980 CENSUS TRACTS
 5101 AREA NUMBER AND BOUNDARY



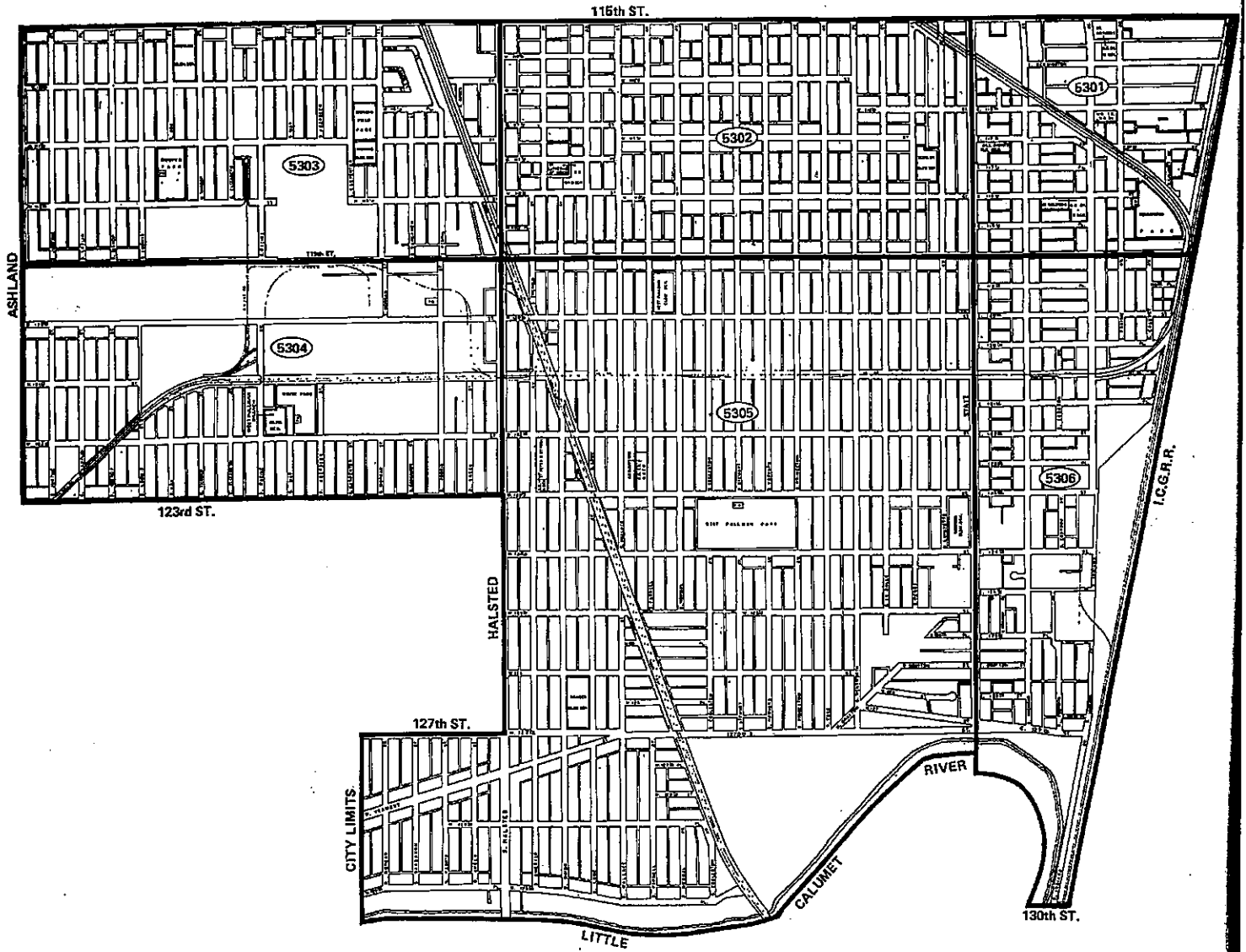
CITY OF CHICAGO
 DEPARTMENT OF PLANNING

COMMUNITY AREA 52 EAST SIDE



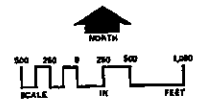
1980 CENSUS TRACTS
AREA NUMBER AND BOUNDARY
CITY OF CHICAGO
DEPARTMENT OF PLANNING

COMMUNITY AREA 53 WEST PULLMAN

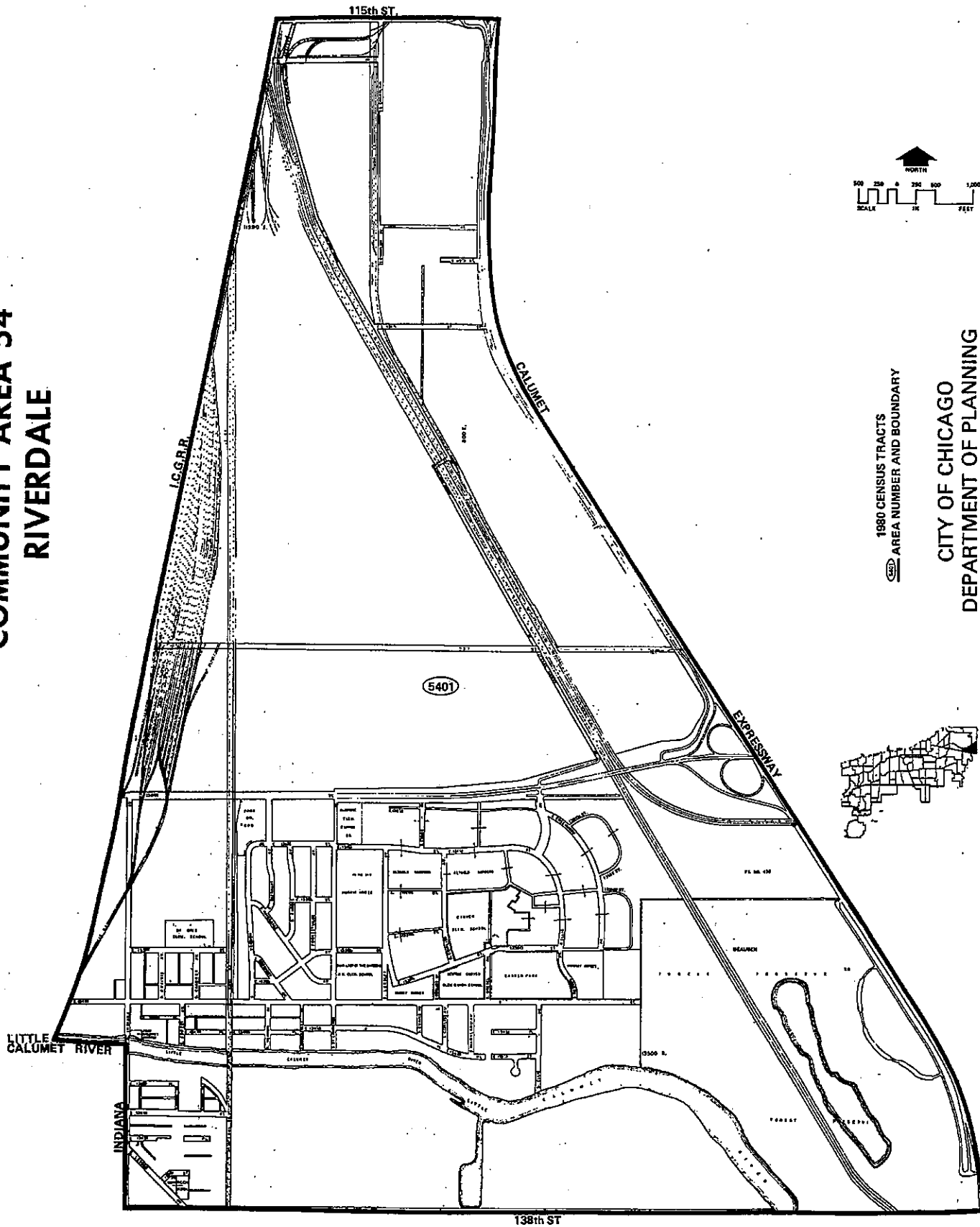


1980 CENSUS TRACTS
AREA NUMBER AND BOUNDARY

CITY OF CHICAGO
DEPARTMENT OF PLANNING



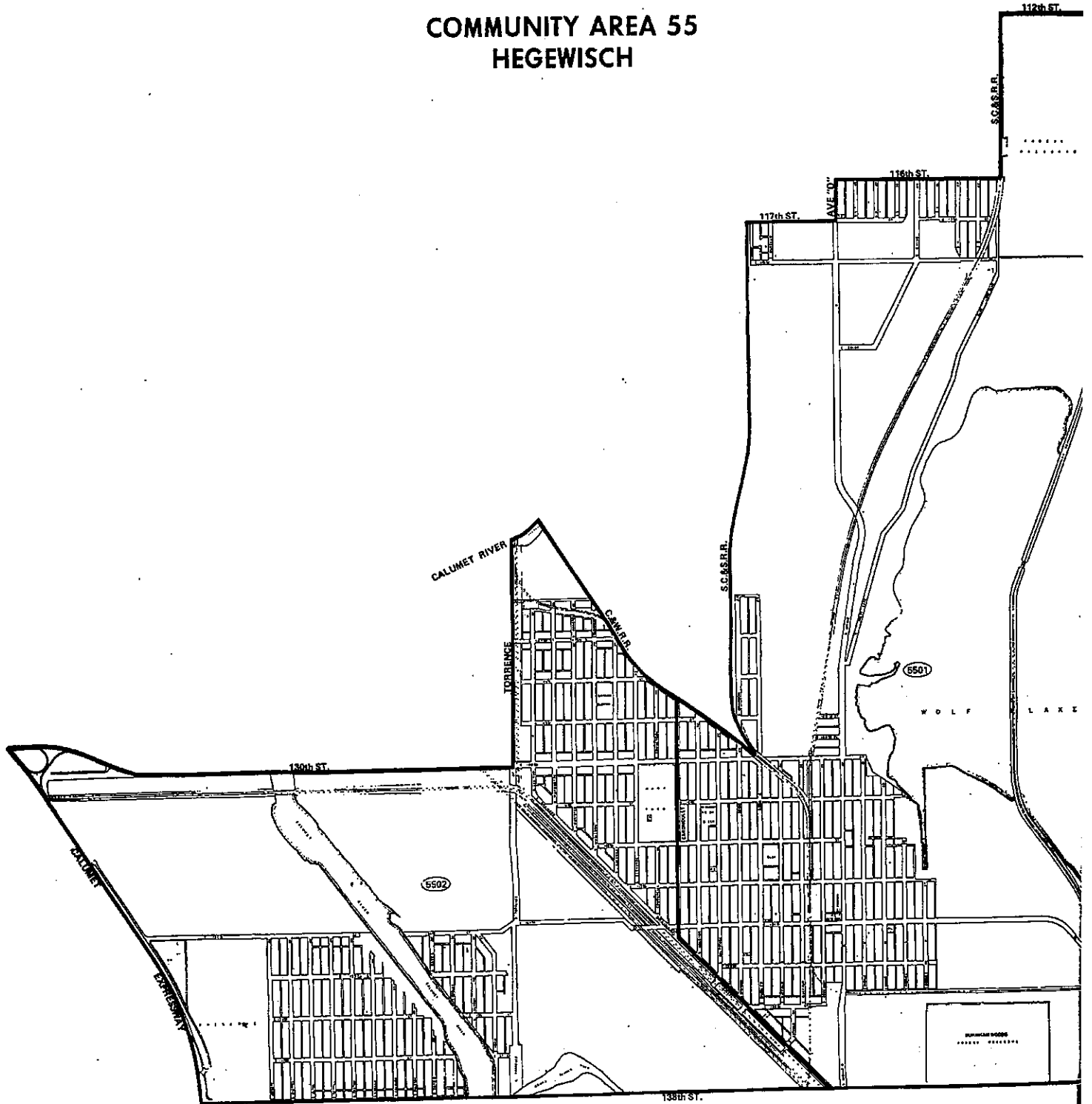
COMMUNITY AREA 54 RIVERDALE



1980 CENSUS TRACTS
AREA NUMBER AND BOUNDARY

CITY OF CHICAGO
DEPARTMENT OF PLANNING

COMMUNITY AREA 55 HEGEWISCH

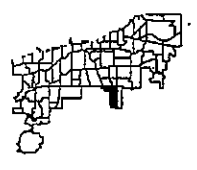
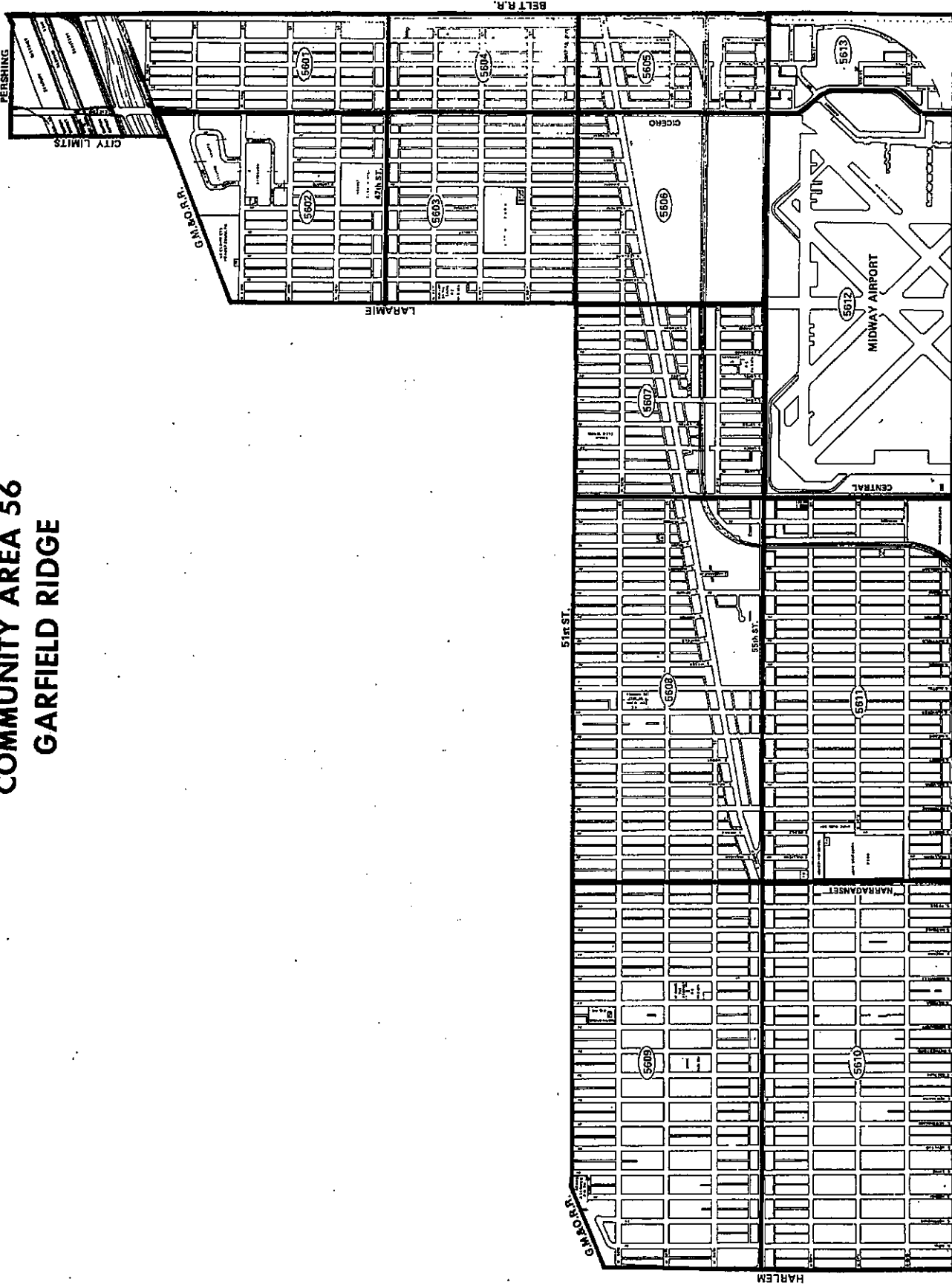



1880 CENSUS TRACTS
AREA NUMBER AND BOUNDARY

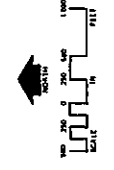
CITY OF CHICAGO
DEPARTMENT OF PLANNING



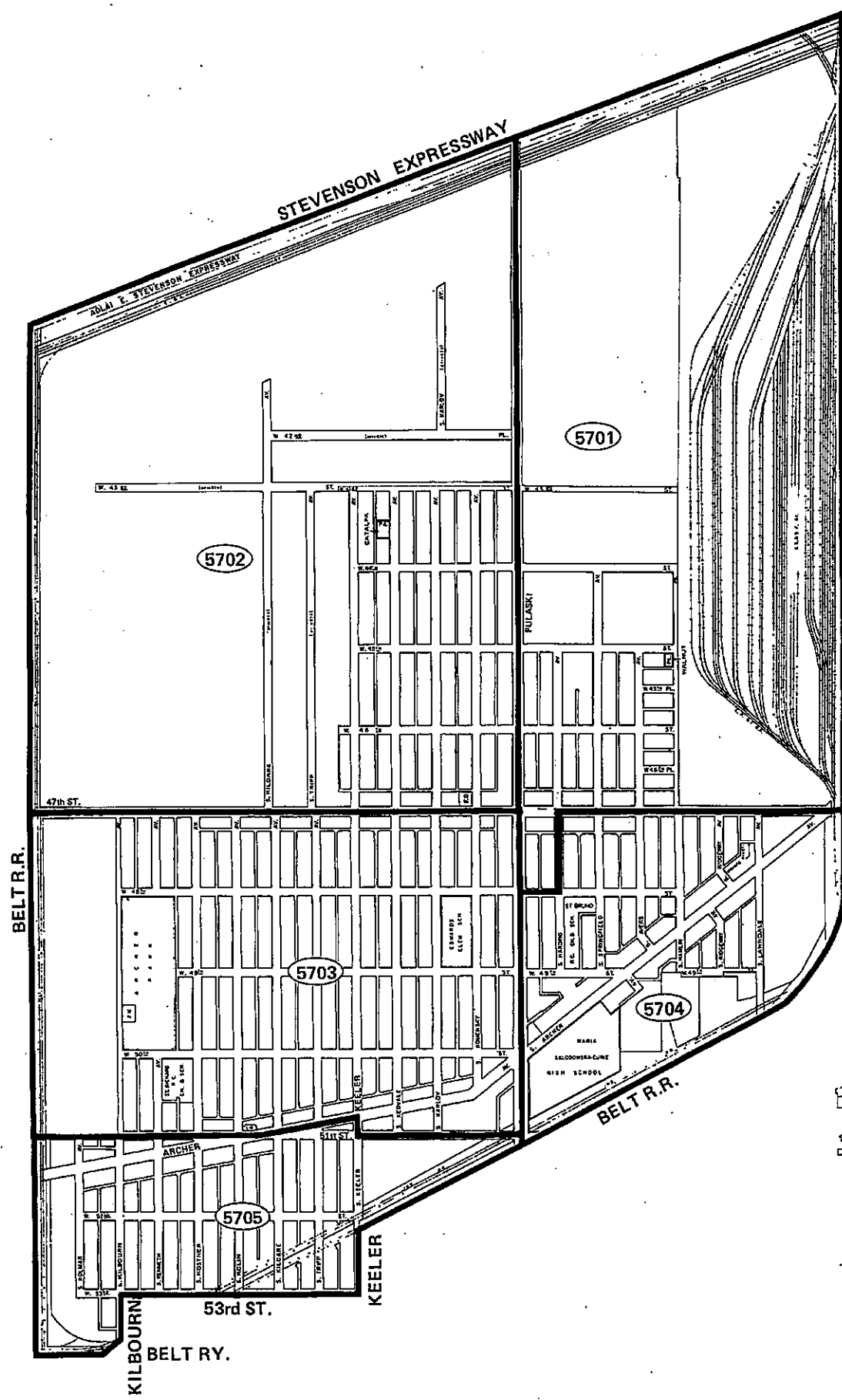
COMMUNITY AREA 56 GARFIELD RIDGE



1880 CENSUS TRACTS
 AREA NUMBER AND BOUNDARY
 CITY OF CHICAGO
 DEPARTMENT OF PLANNING

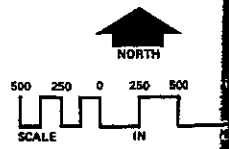
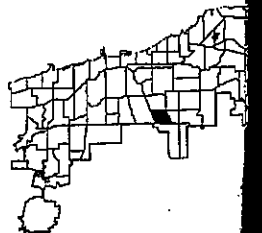


COMMUNITY AREA 57 ARCHER HEIGHTS



G.T.&W.R.R.

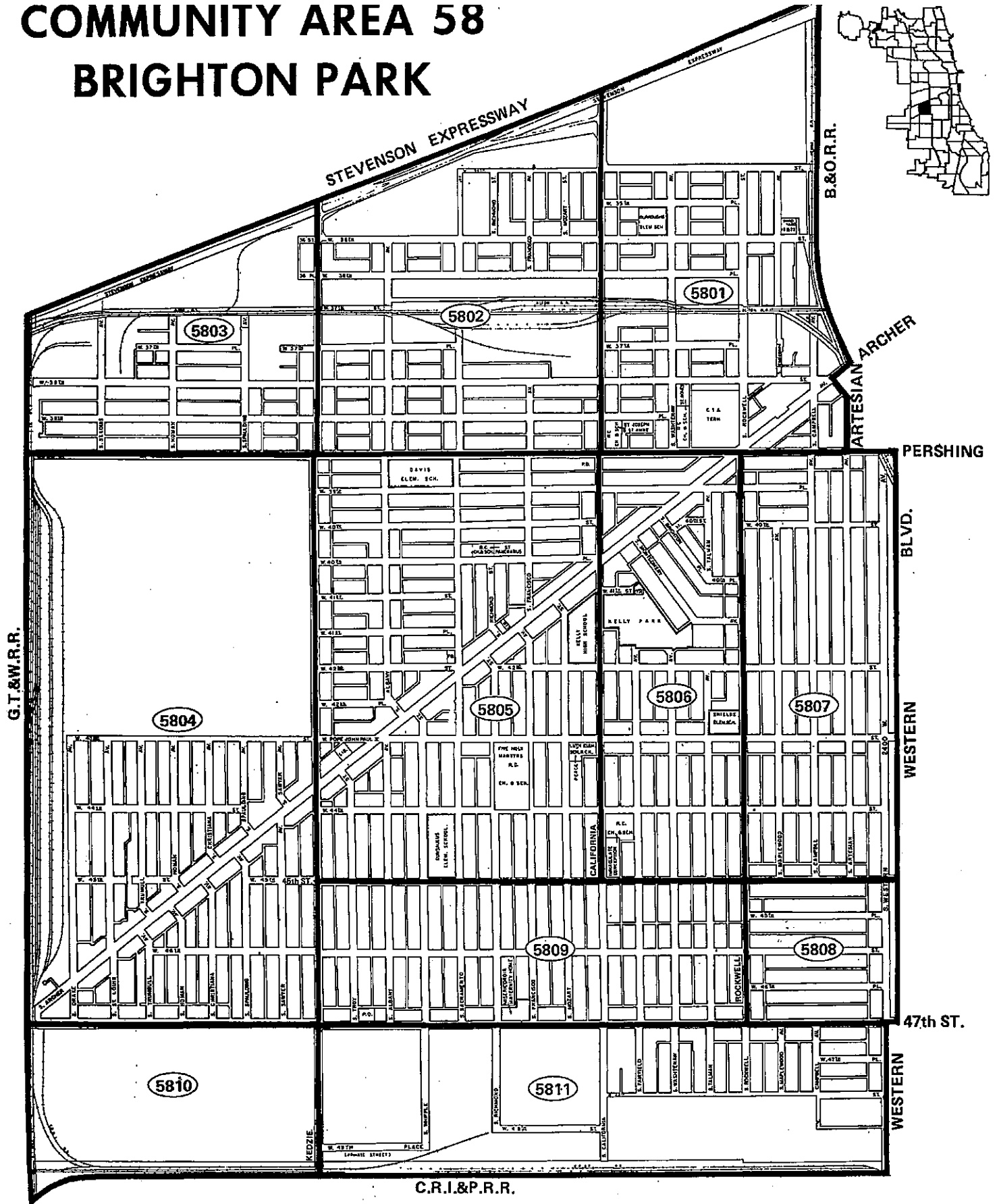
1980 CENSUS TRACTS
AREA NUMBER AND BOUNDARY



CITY OF CHICAGO

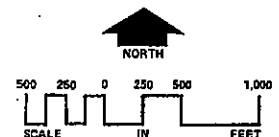
DEPARTMENT OF PLANNING

COMMUNITY AREA 58 BRIGHTON PARK

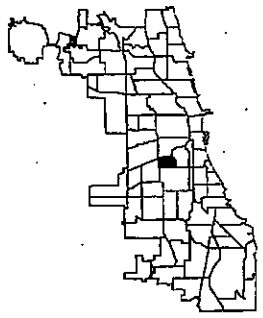
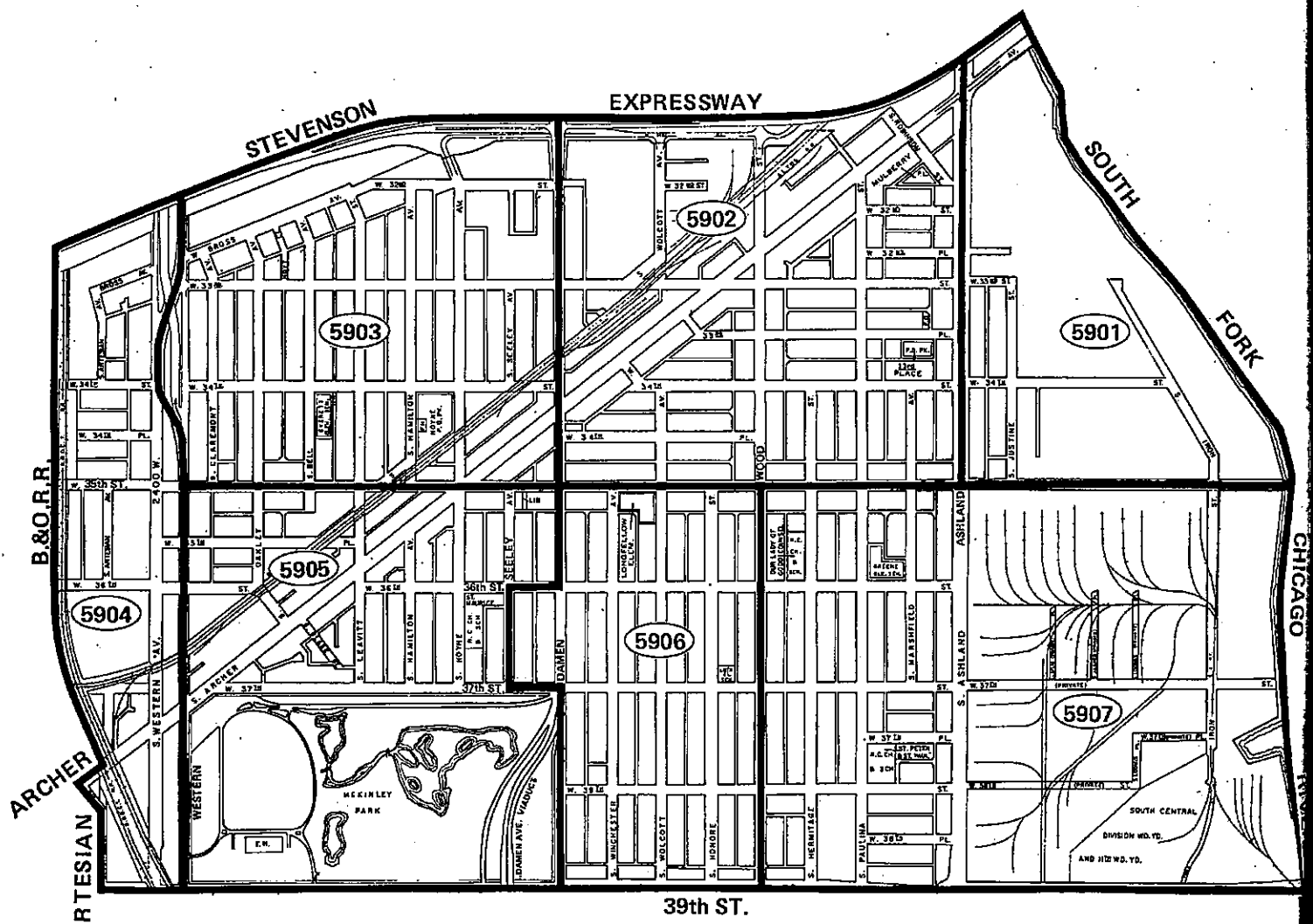


CITY OF CHICAGO
DEPARTMENT OF PLANNING

1980 CENSUS TRACTS
AREA NUMBER AND BOUNDARY

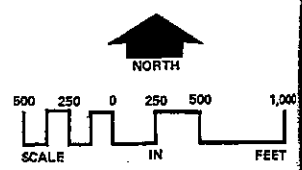


COMMUNITY AREA 59 MC KINLEY PARK

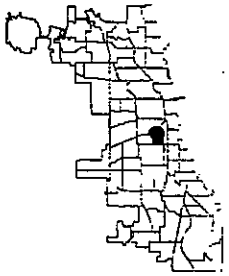
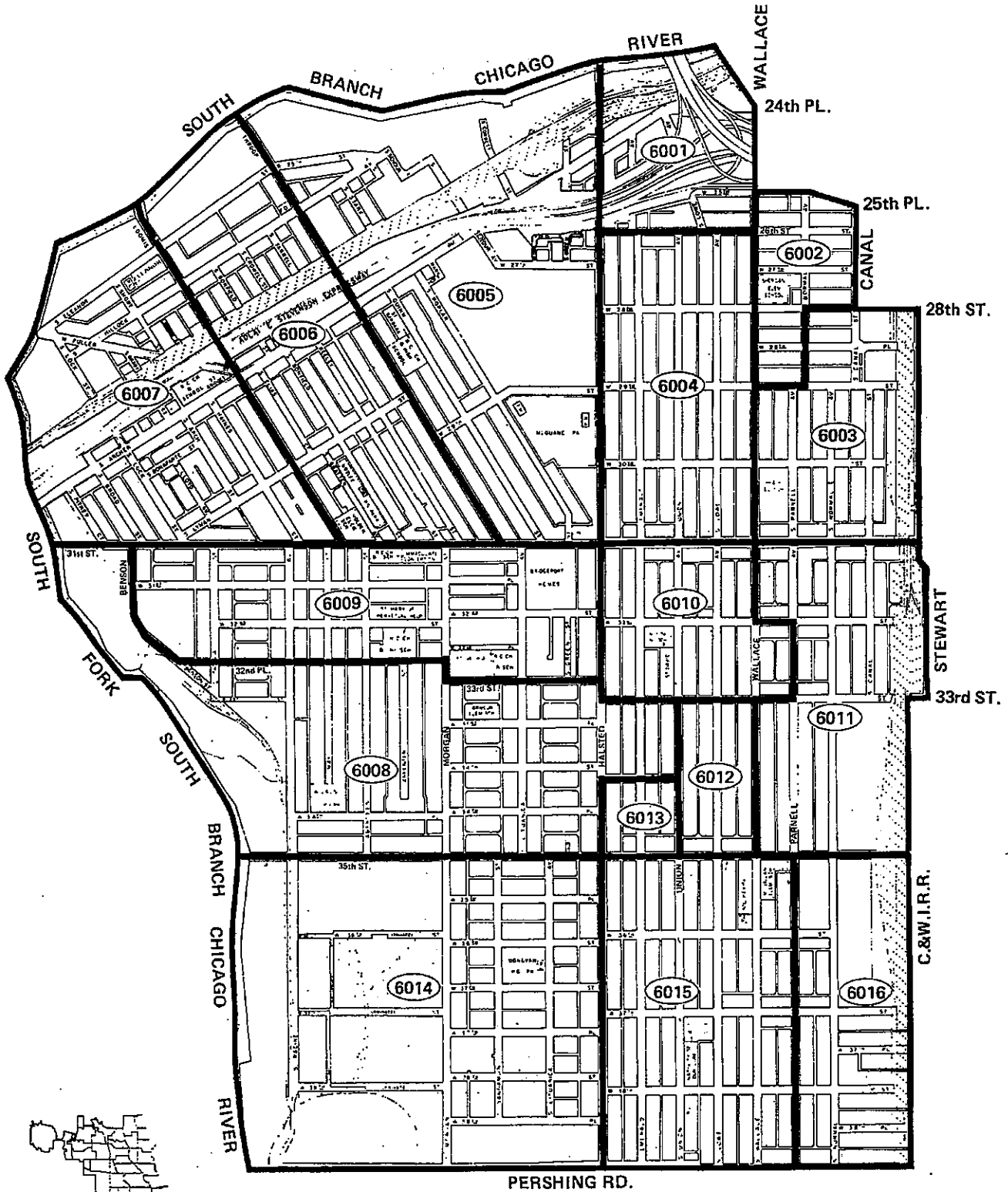


1980 CENSUS TRACTS
 5901 AREA NUMBER AND BOUNDARY

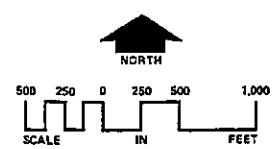
CITY OF CHICAGO
 DEPARTMENT OF PLANNING



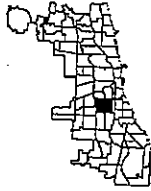
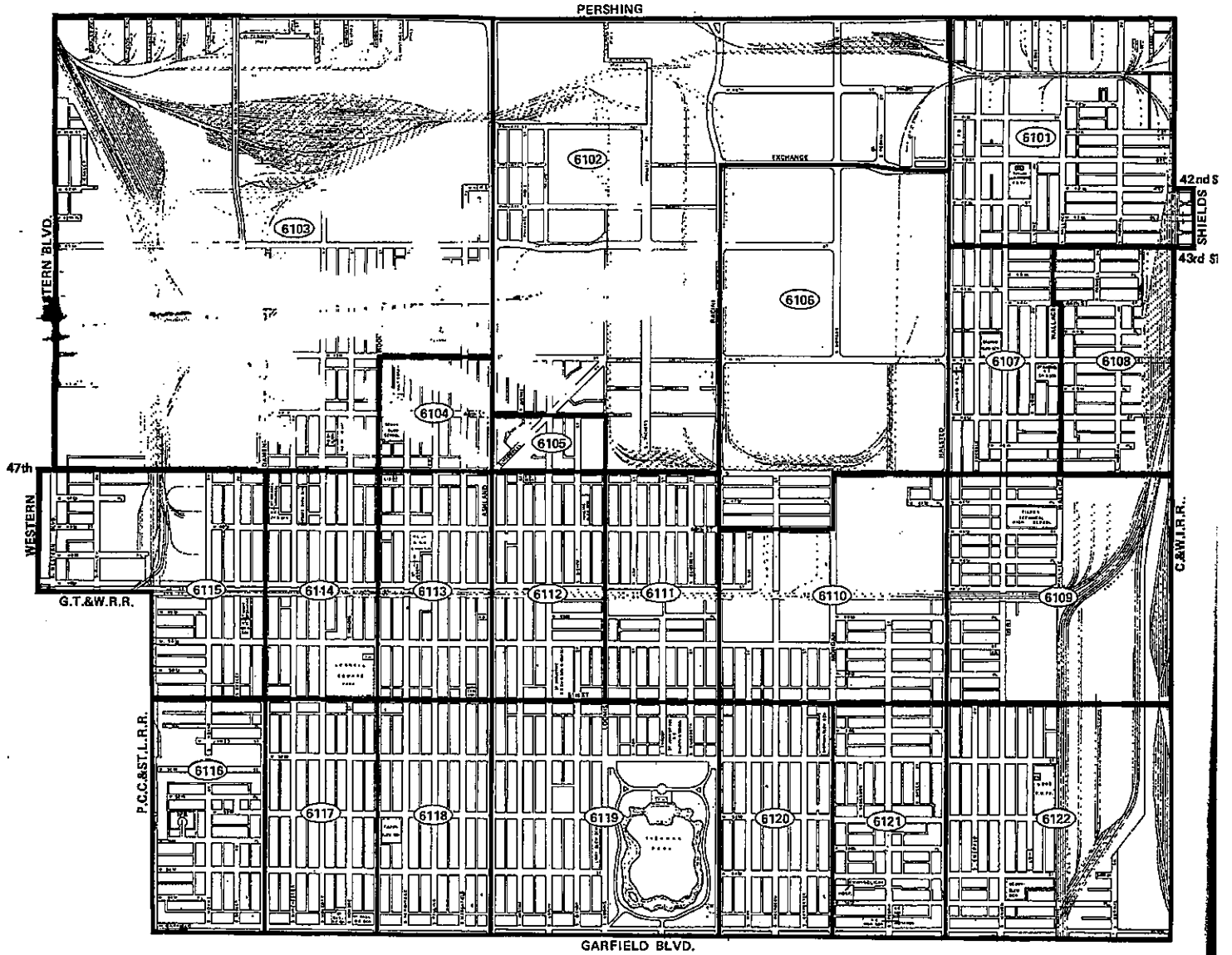
COMMUNITY AREA 60 BRIDGEPORT



CITY OF CHICAGO
DEPARTMENT OF PLANNING

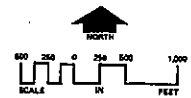


COMMUNITY AREA 61 NEW CITY

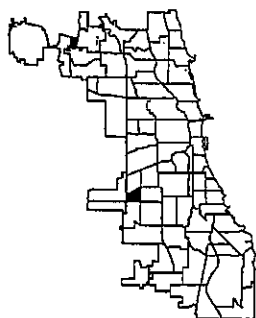
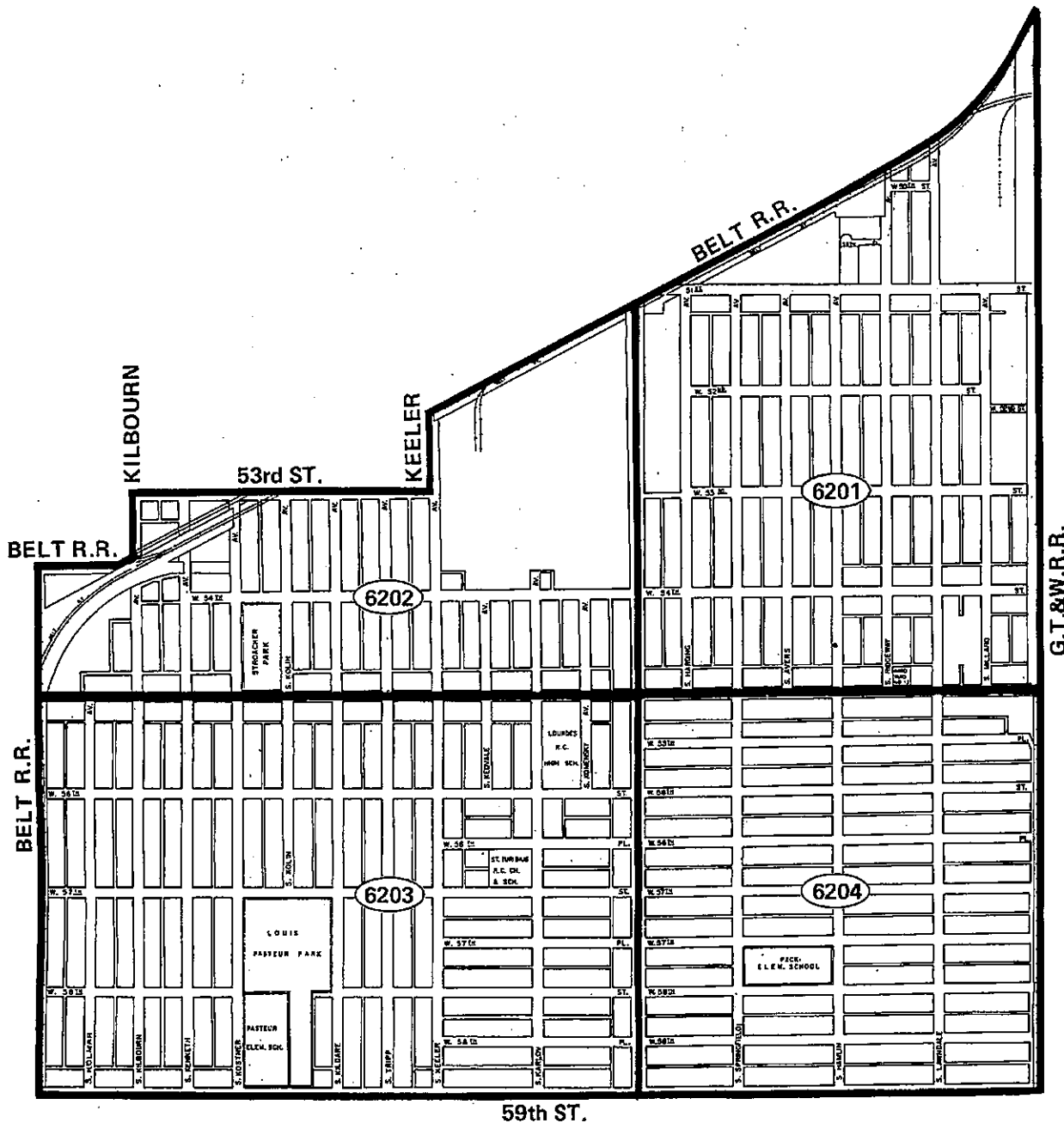


1980 CENSUS TRACTS
 (61) AREA NUMBER AND BOUNDARY

CITY OF CHICAGO
 DEPARTMENT OF PLANNING

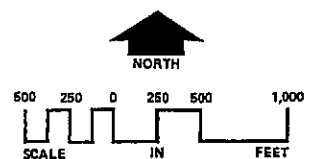


COMMUNITY AREA 62 WEST ELSDON

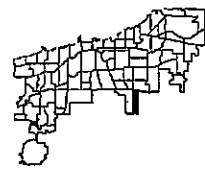
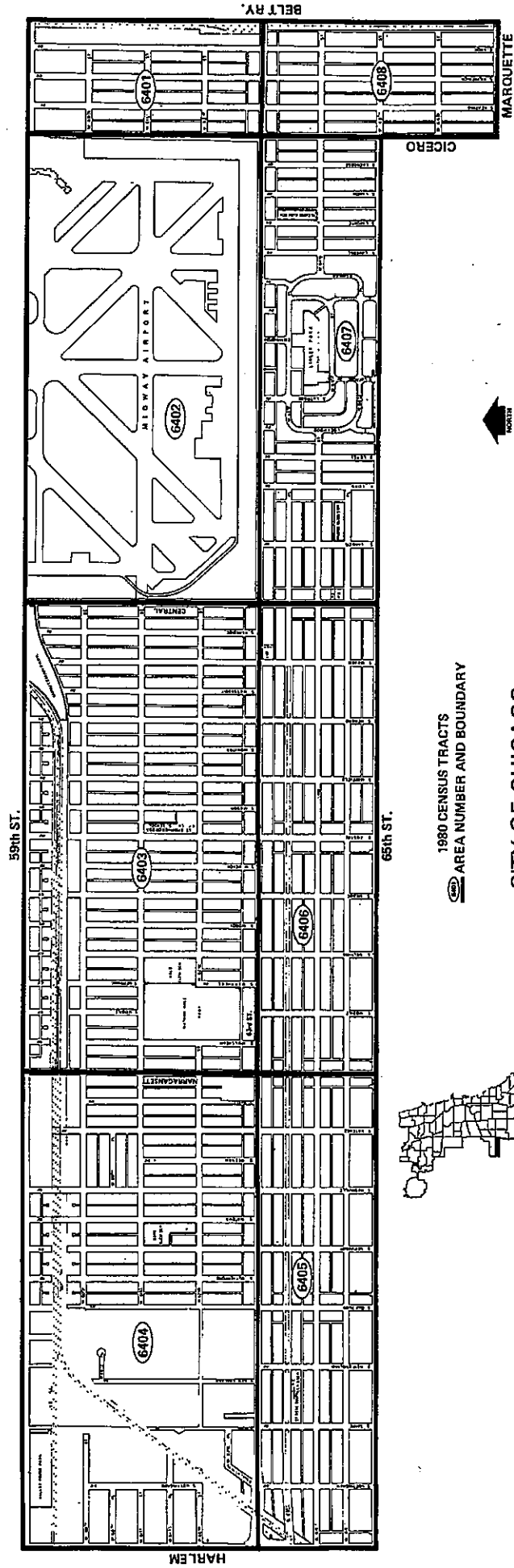


1980 CENSUS TRACTS
6201 AREA NUMBER AND BOUNDARY

CITY OF CHICAGO
 DEPARTMENT OF PLANNING

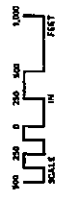


COMMUNITY AREA 64 CLEARING



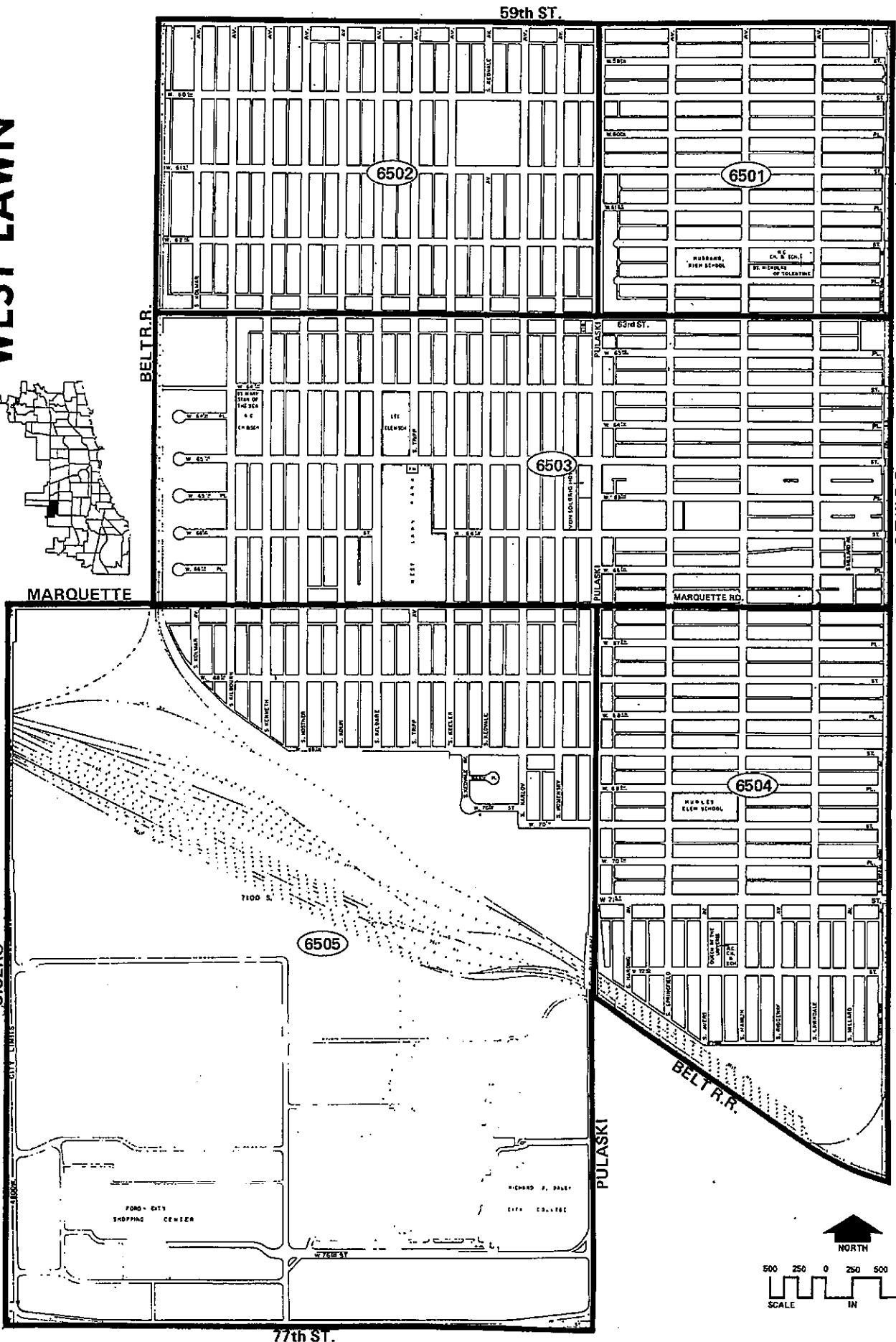
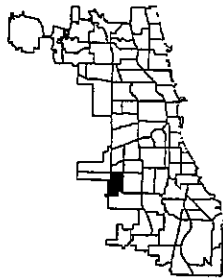
1980 CENSUS TRACTS
AREA NUMBER AND BOUNDARY

CITY OF CHICAGO
DEPARTMENT OF PLANNING



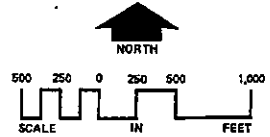
BELT RV.

COMMUNITY AREA 65 WEST LAWN

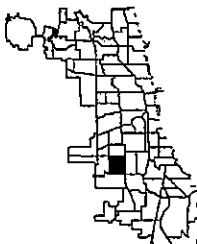
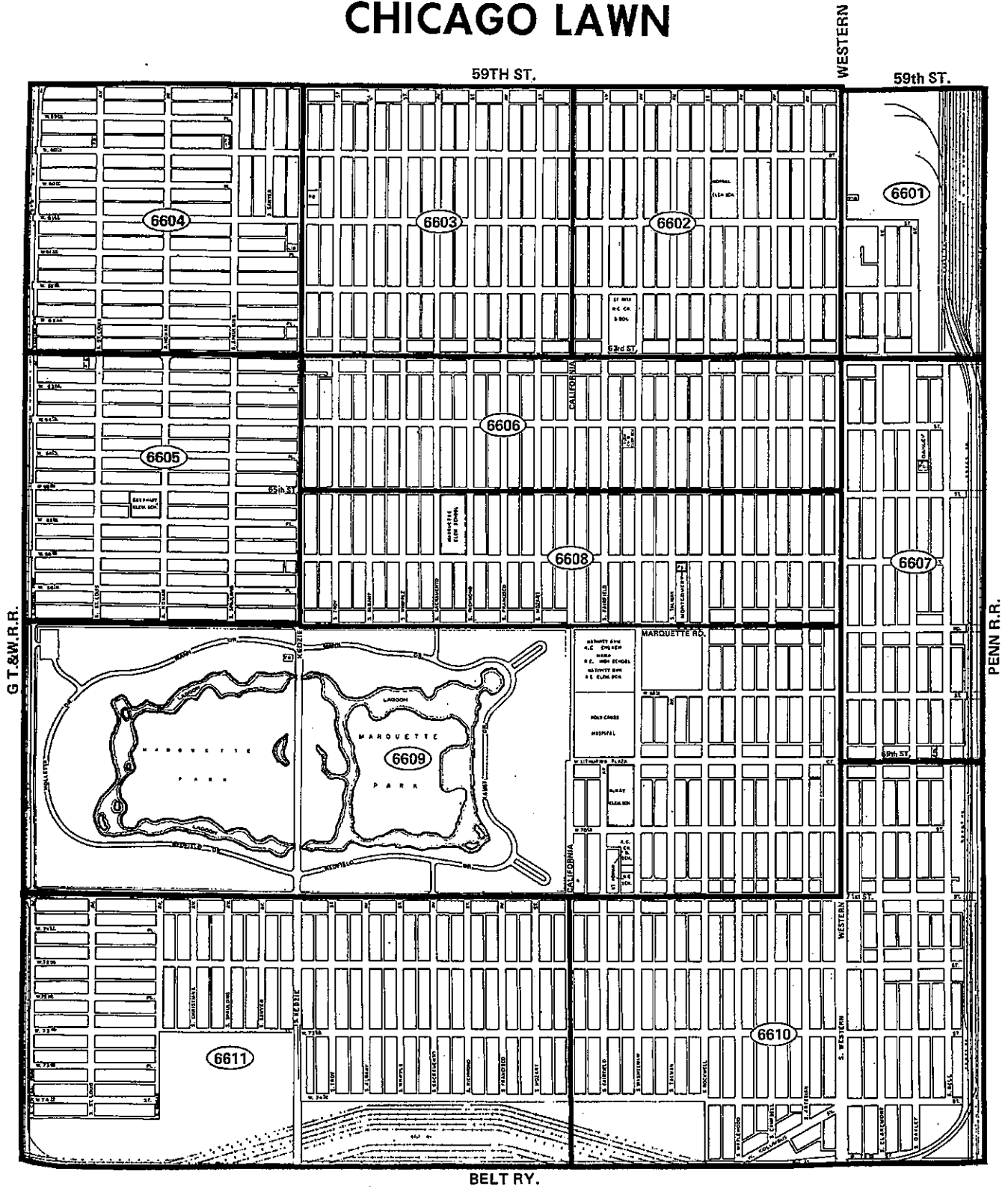



CITY OF CHICAGO
DEPARTMENT OF PLANNING

1980 CENSUS TRACTS
AREA NUMBER AND BOUNDARY

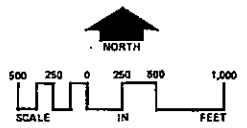


COMMUNITY AREA 66 CHICAGO LAWN

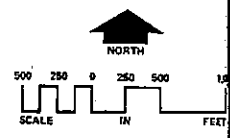
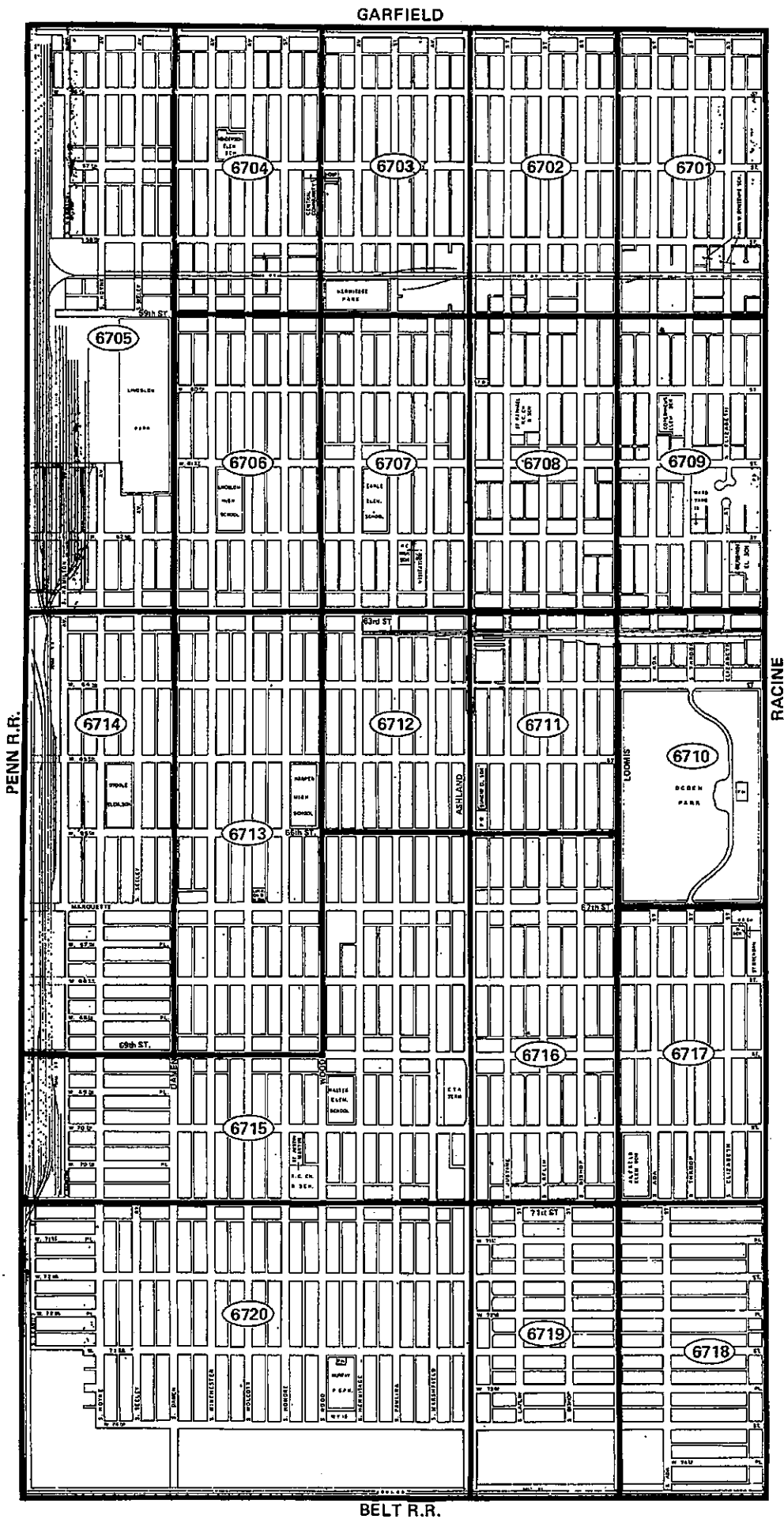


1980 CENSUS TRACTS
 AREA NUMBER AND BOUNDARY

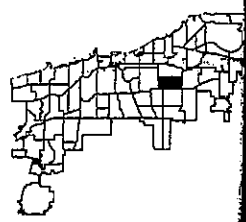
CITY OF CHICAGO
 DEPARTMENT OF PLANNING



COMMUNITY AREA 67 WEST ENGLEWOOD



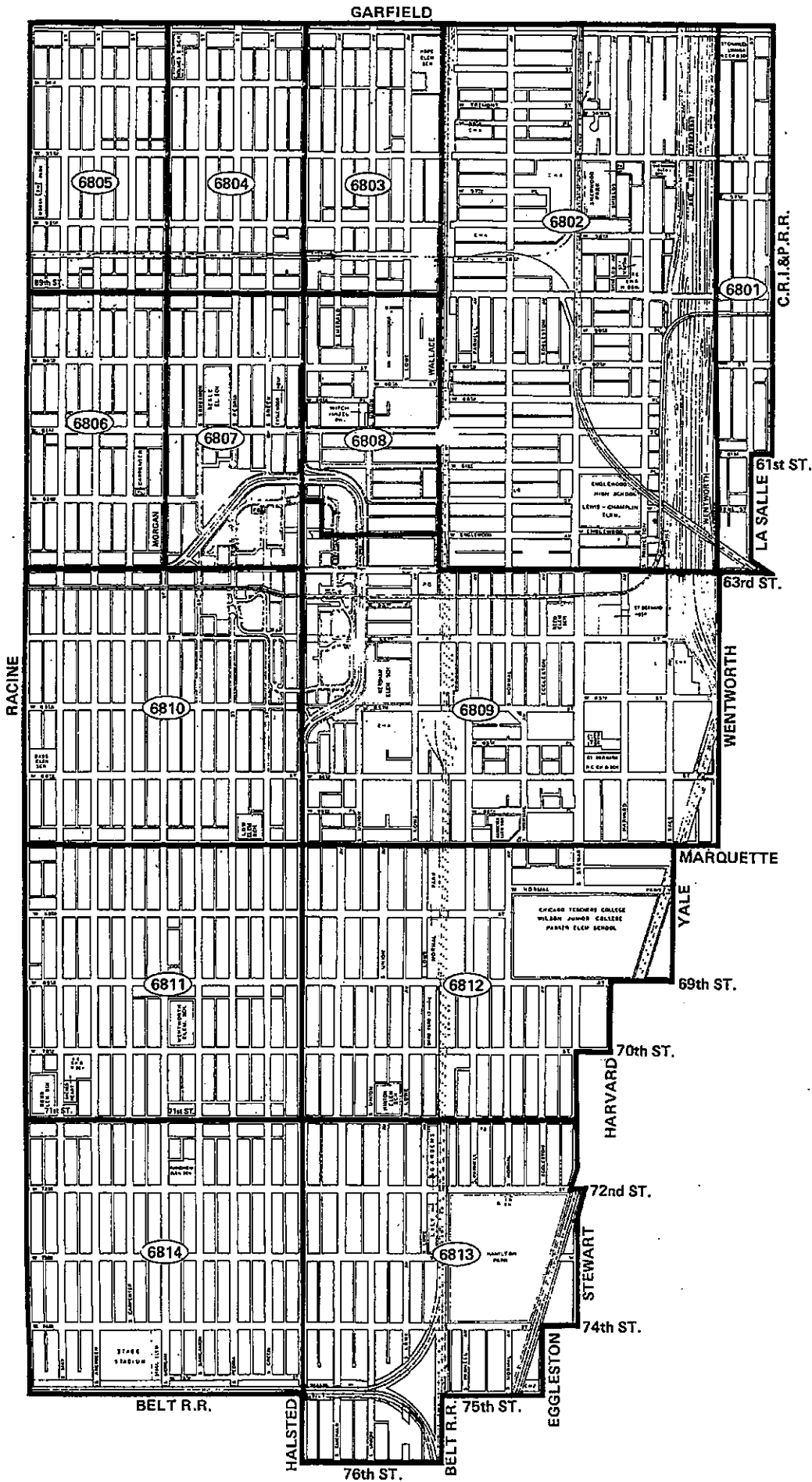
1980 CENSUS TRACTS
AREA NUMBER AND BOUNDARY



CITY OF CHICAGO
DEPARTMENT OF PLANNING

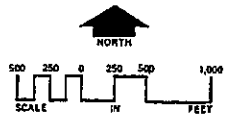
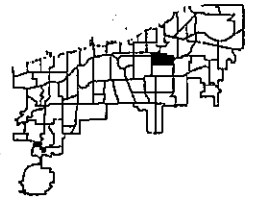
BELT R.R.

COMMUNITY AREA 68 ENGLEWOOD

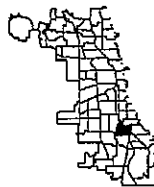
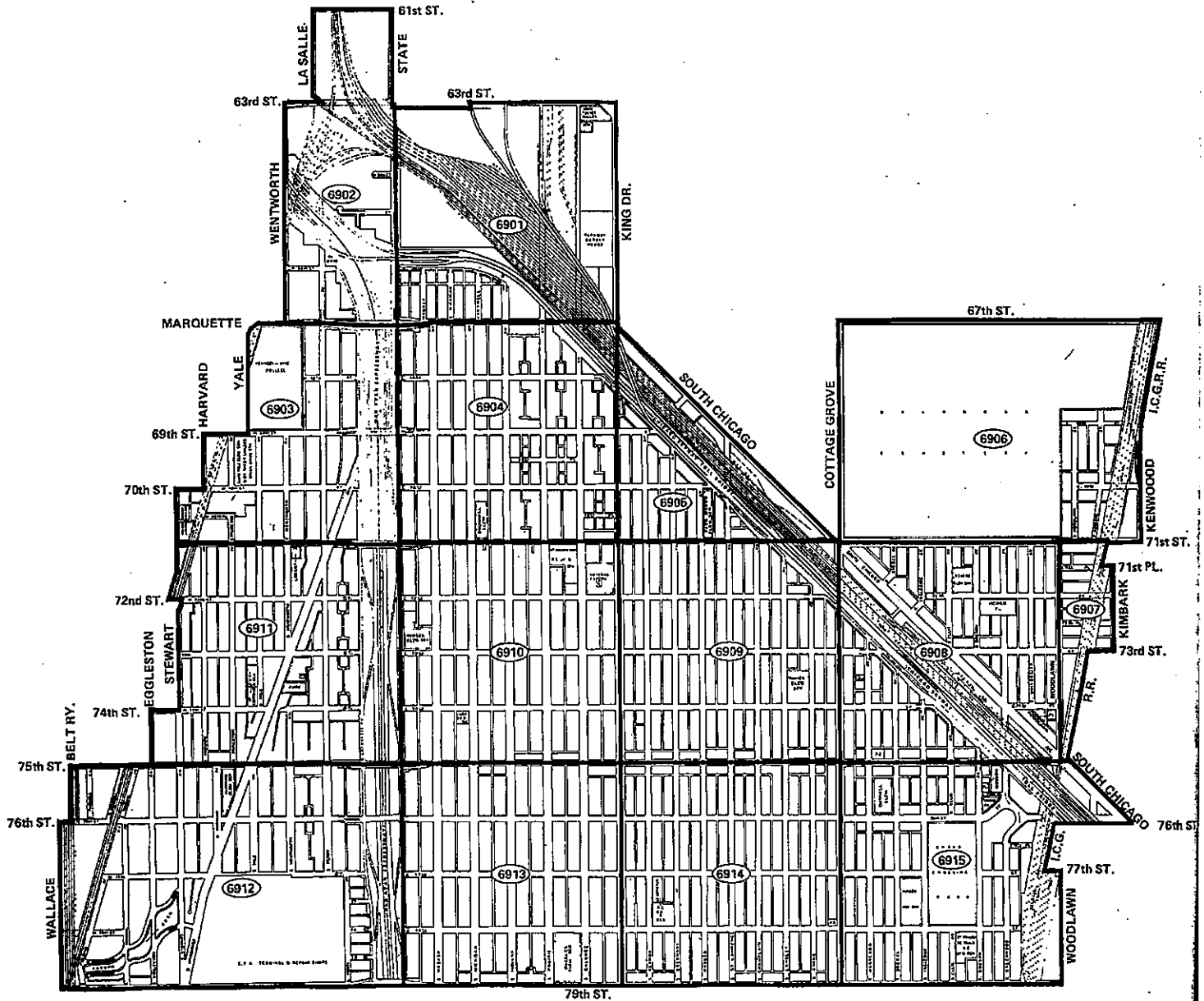



1980 CENSUS TRACTS
 AREA NUMBER AND BOUNDARY

CITY OF CHICAGO
 DEPARTMENT OF PLANNING



COMMUNITY AREA 69 GREATER GRAND CROSSING

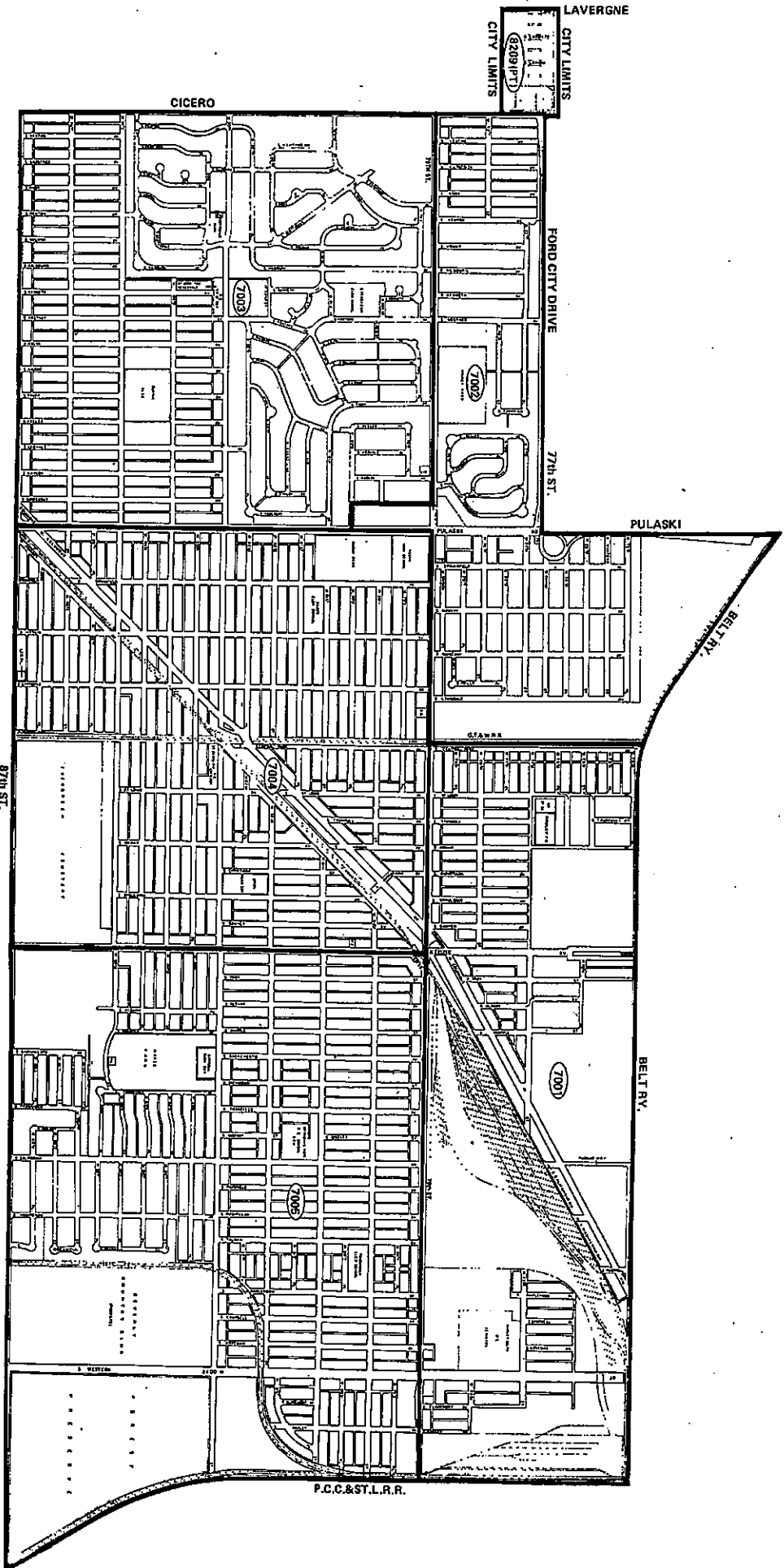


1980 CENSUS TRACTS
 AREA NUMBER AND BOUNDARY

CITY OF CHICAGO
 DEPARTMENT OF PLANNING

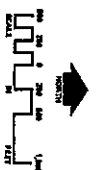


COMMUNITY AREA 70 ASHBURN

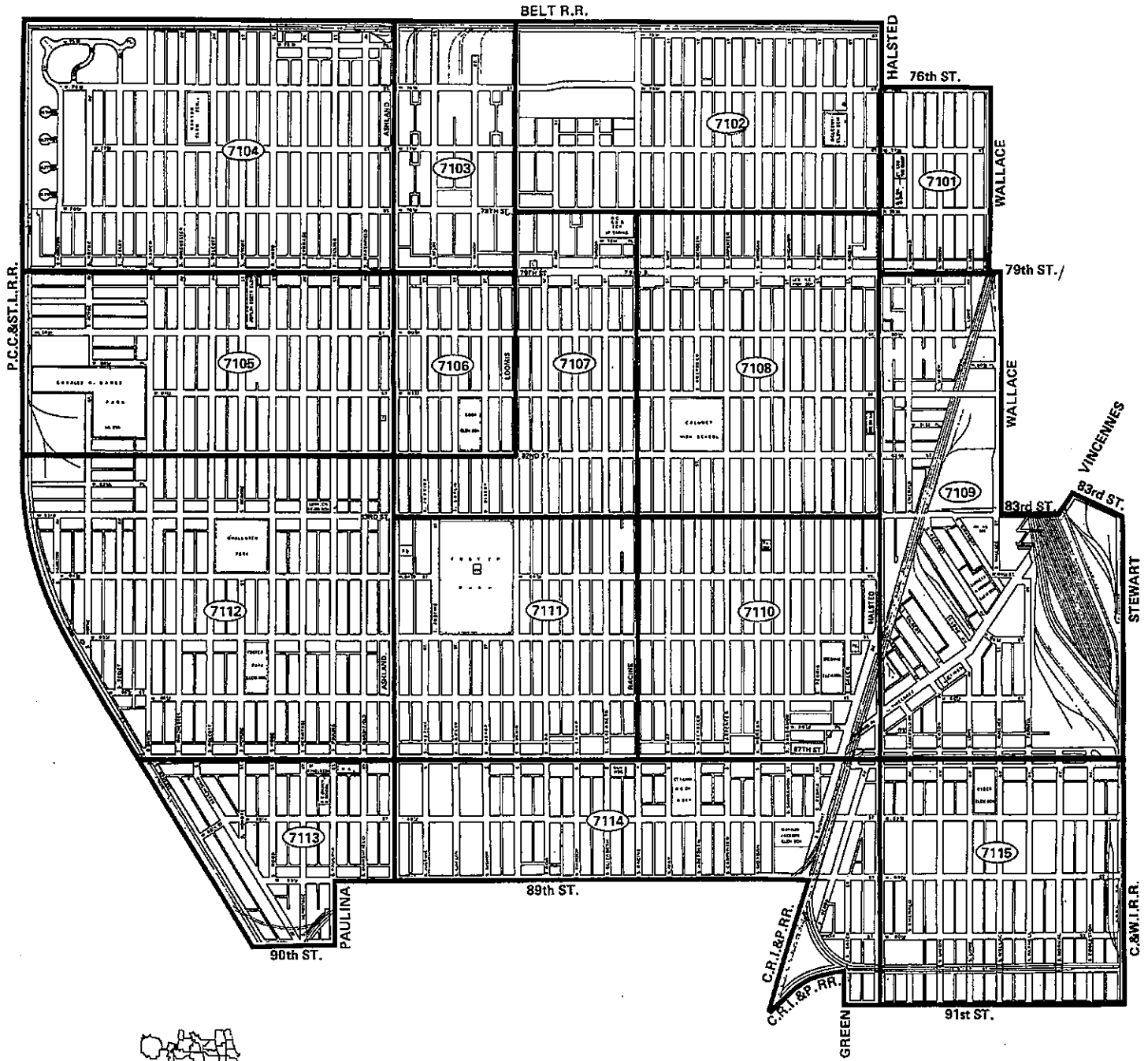


1980 CENSUS TRACTS
AREA NUMBER AND BOUNDARY

CITY OF CHICAGO
DEPARTMENT OF PLANNING

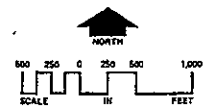


COMMUNITY AREA 71 AUBURN GRESHAM



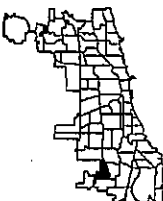
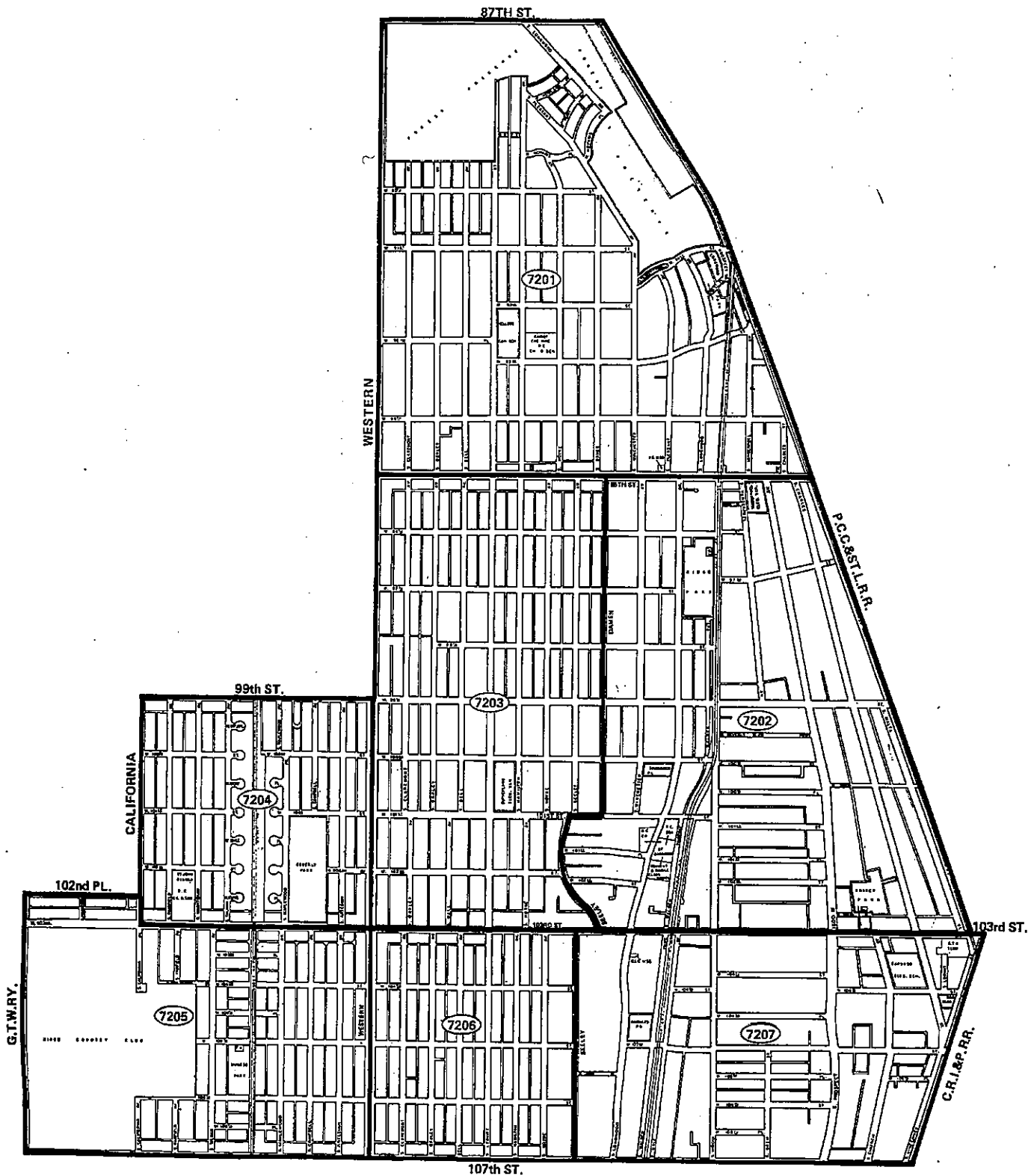
1980 CENSUS TRACTS
 (710) AREA NUMBER AND BOUNDARY

CITY OF CHICAGO
 DEPARTMENT OF PLANNING



COMMUNITY AREA 72

BEVERLY

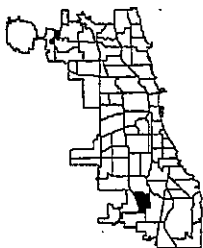
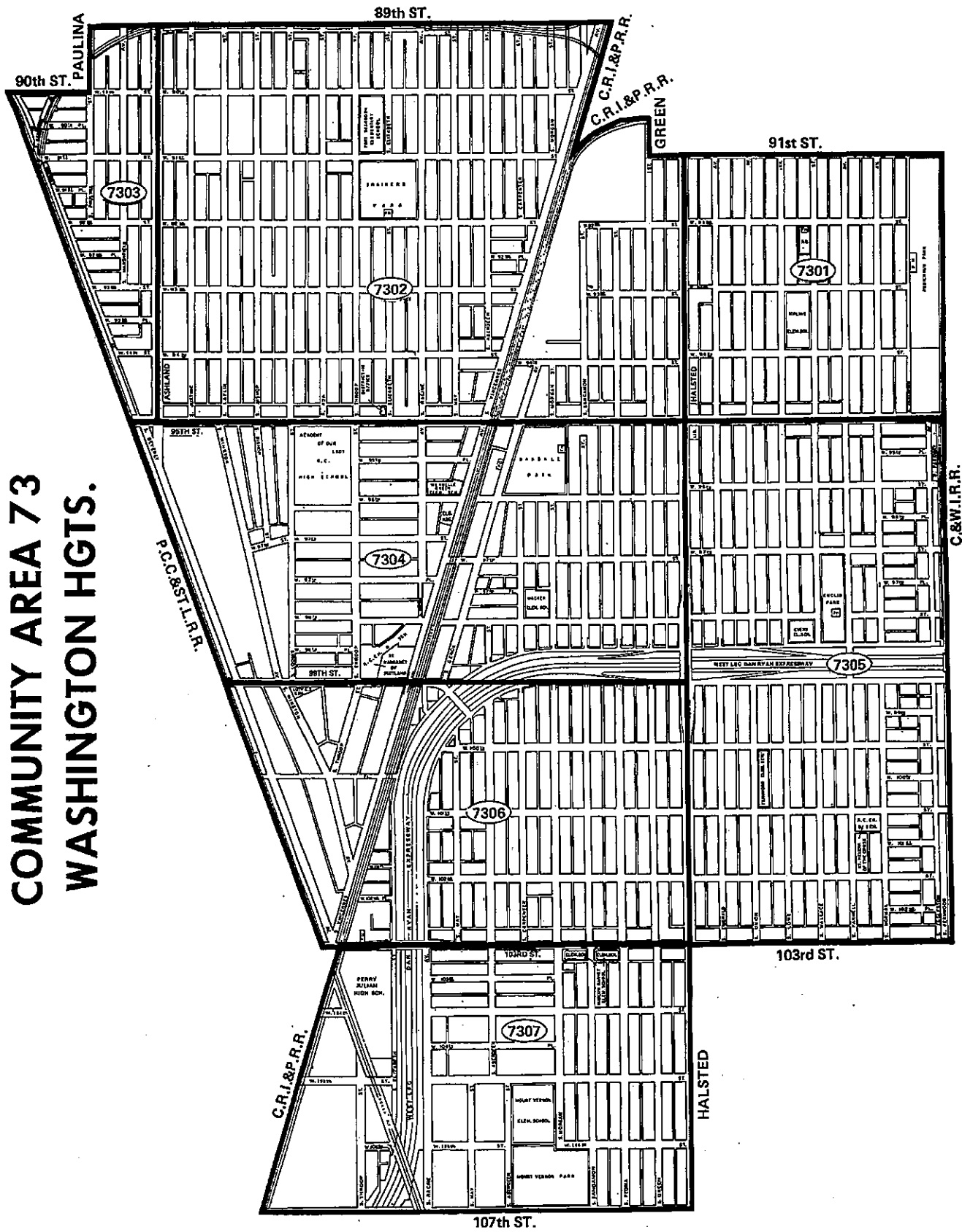


1980 CENSUS TRACTS
 (720) AREA NUMBER AND BOUNDARY

CITY OF CHICAGO
 DEPARTMENT OF PLANNING

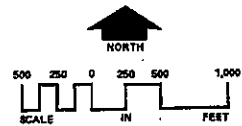


COMMUNITY AREA 73 WASHINGTON HGTS.

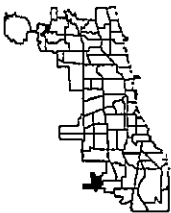
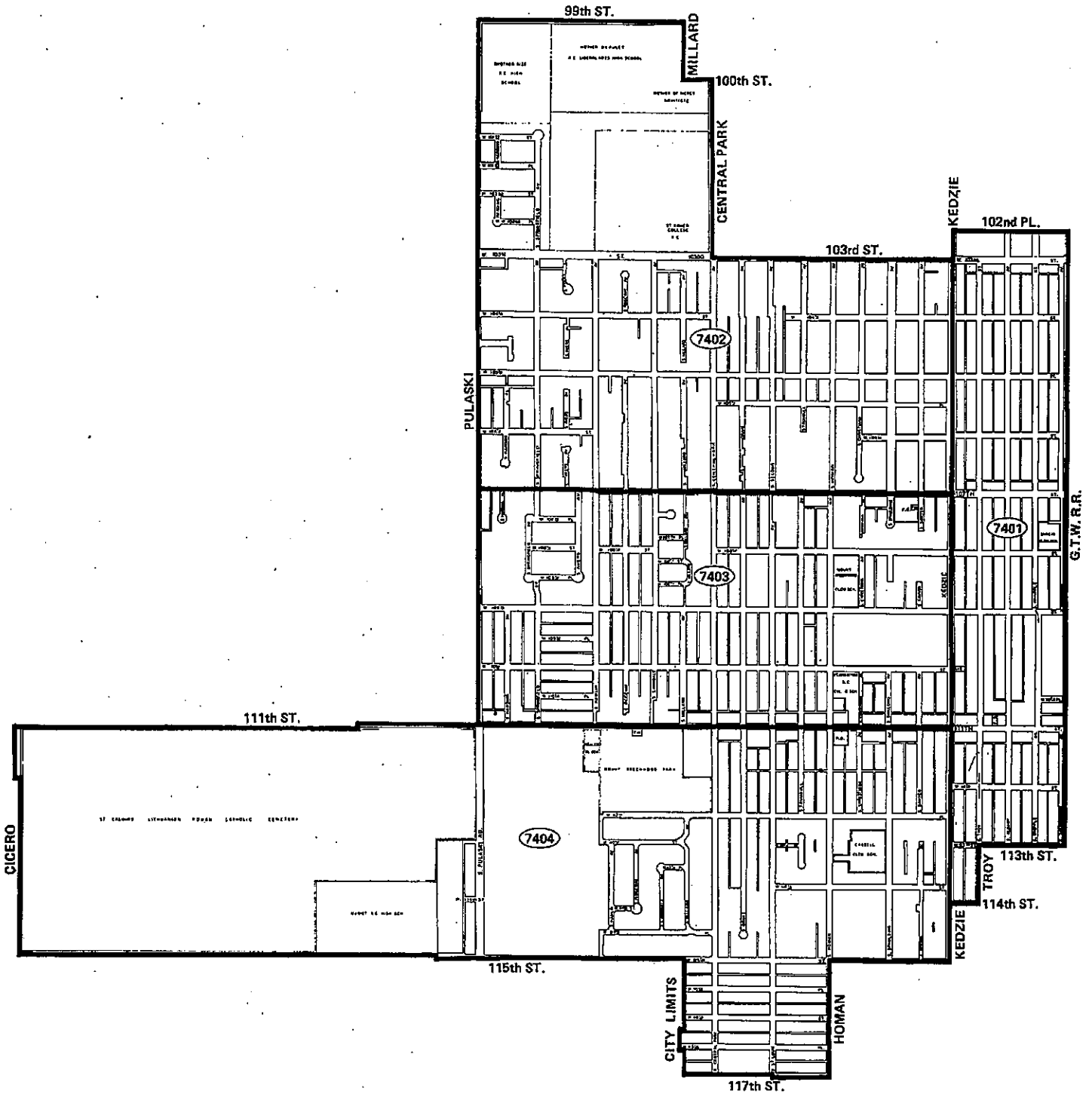



1980 CENSUS TRACTS
 (7301) AREA NUMBER AND BOUNDARY

CITY OF CHICAGO
 DEPARTMENT OF PLANNING



COMMUNITY AREA 74 MOUNT GREENWOOD

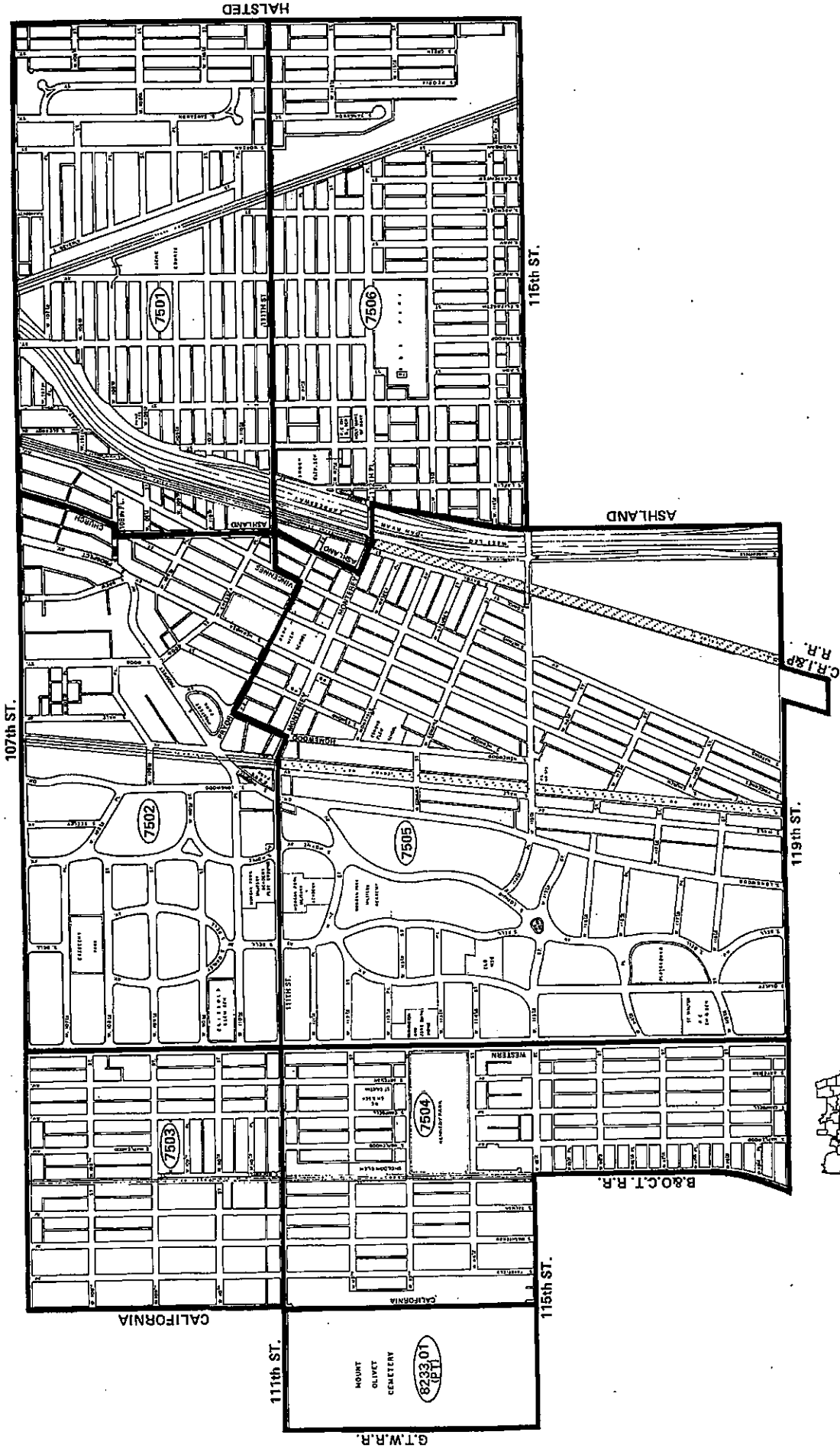


1980 CENSUS TRACTS
 AREA NUMBER AND BOUNDARY

CITY OF CHICAGO
 DEPARTMENT OF PLANNING

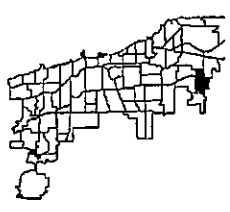
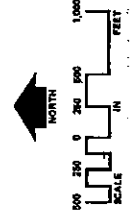


COMMUNITY AREA 75 MORGAN PARK

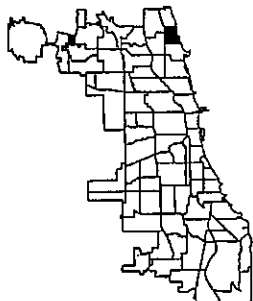
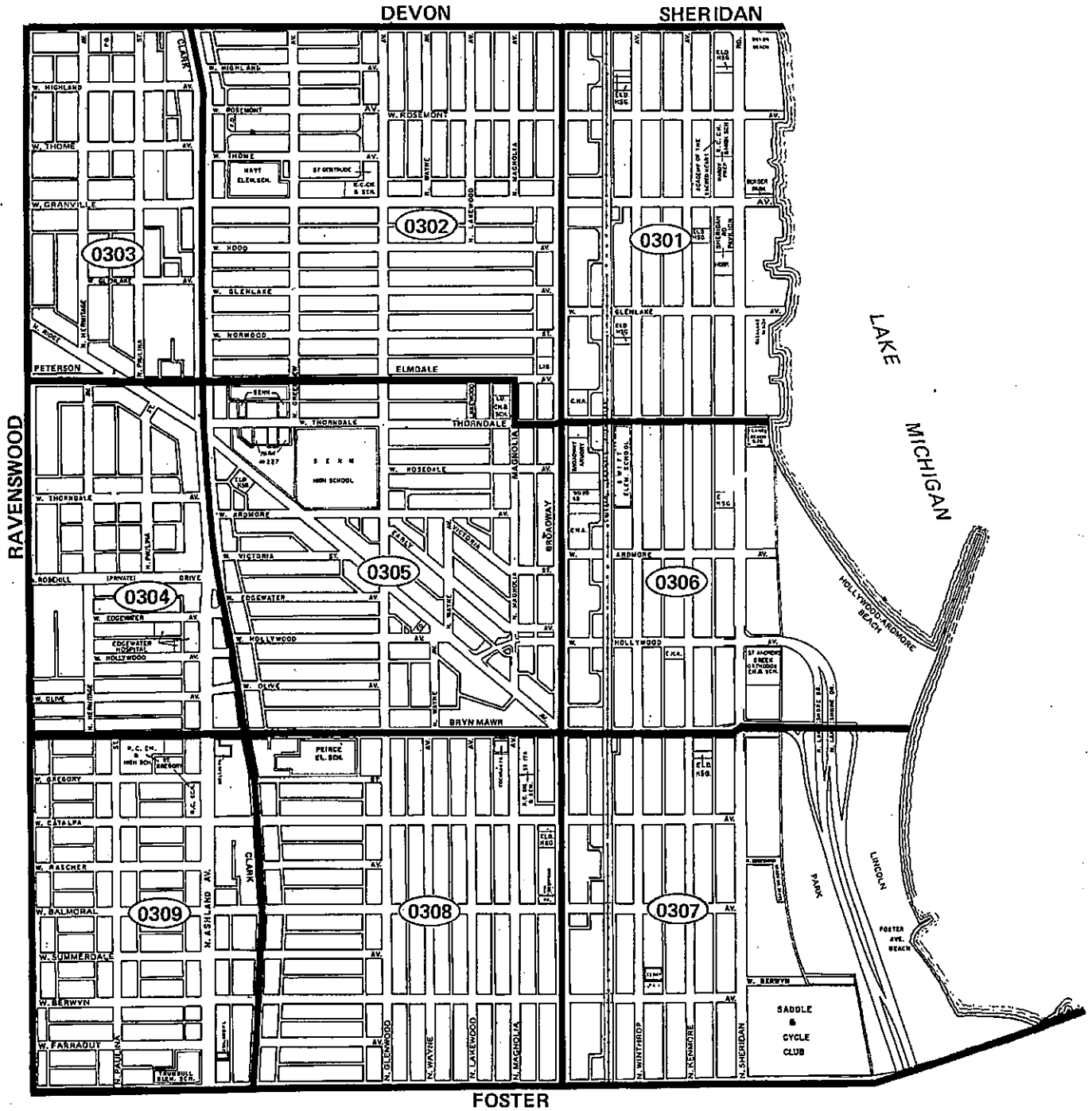


1980 CENSUS TRACTS
AREA NUMBER AND BOUNDARY

CITY OF CHICAGO
DEPARTMENT OF PLANNING



COMMUNITY AREA 77 EDGEWATER



1980 CENSUS TRACTS
0301 AREA NUMBER AND BOUNDARY

CITY OF CHICAGO
 DEPARTMENT OF PLANNING

